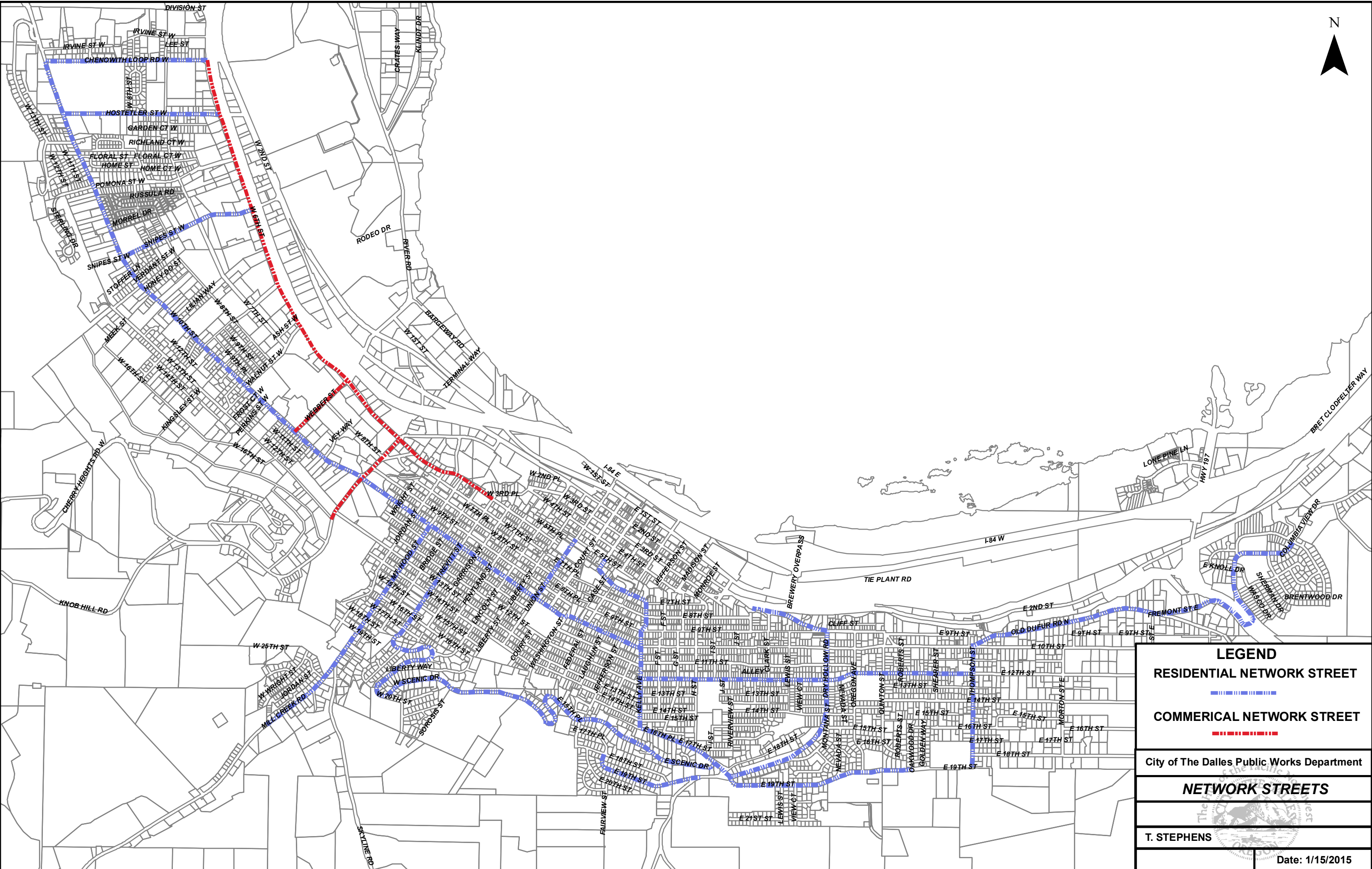




Appendix A The Dalles Network Streets

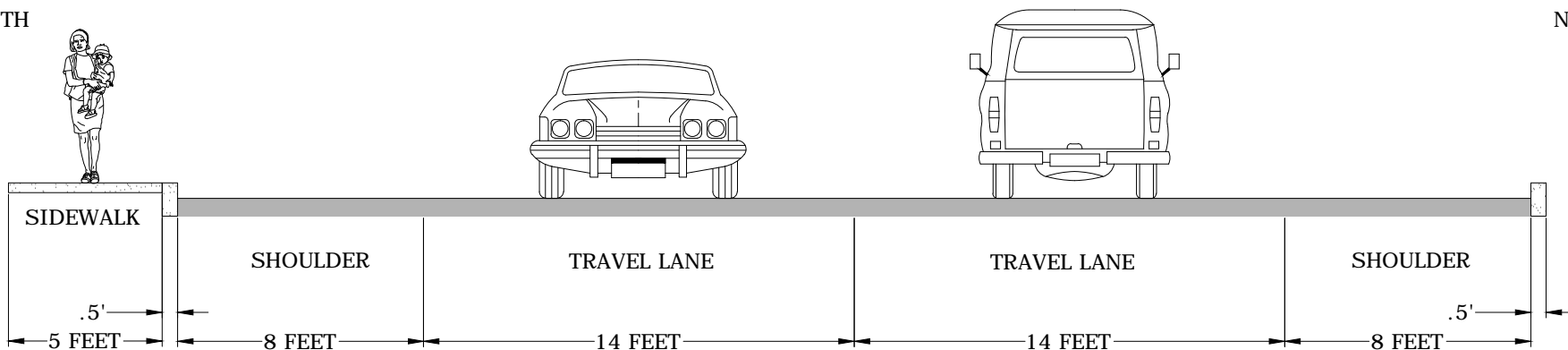


LEGEND	
RESIDENTIAL NETWORK STREET	
COMMERCIAL NETWORK STREET	
City of The Dalles Public Works Department	
NETWORK STREETS	
T. STEPHENS	
Date: 1/15/2015	

BREWERY GRADE CROSS SECTION

SOUTH

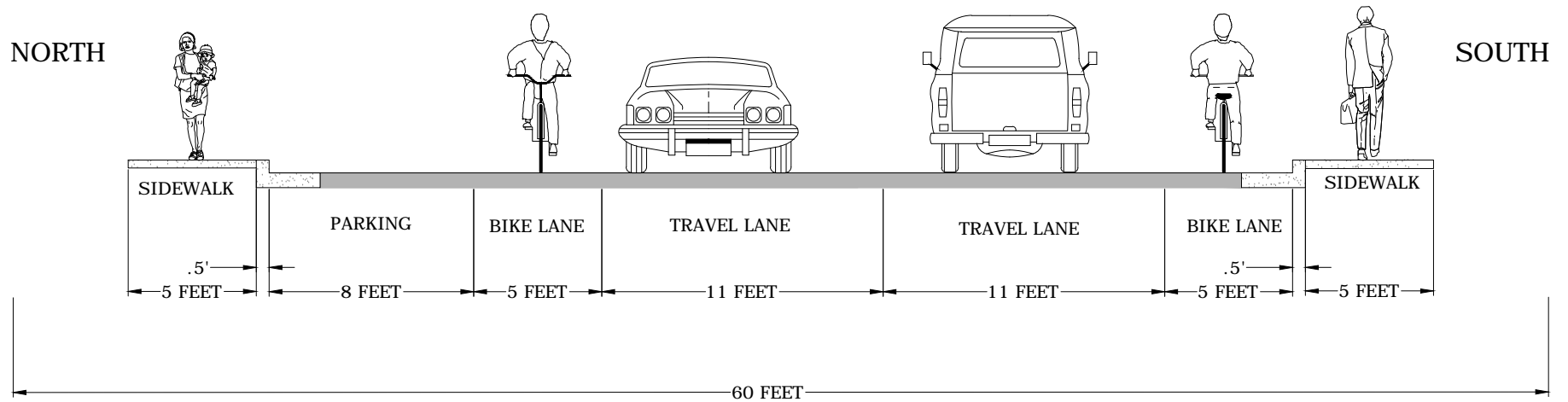
NORTH




CITY OF THE DALLES	
	GRID STREET CROSS SECTION
	DATE: 10/17/2014
STREET: BREWERY GRADE	

CHENOWITH LOOP ROAD CROSS SECTION

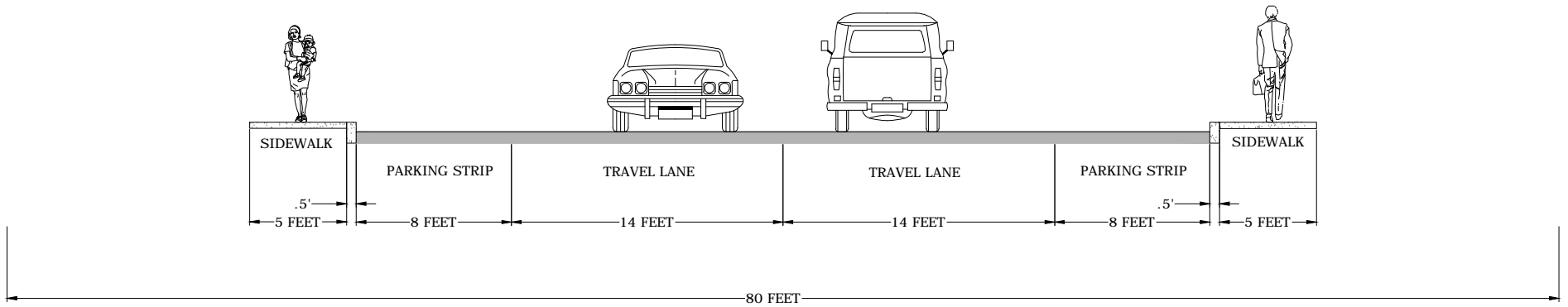
CHENOWITH LOOP ROAD RIGHT-OF-WAY = 60 FEET



CITY OF THE DALLES	
	GRID STREET CROSS SECTION
	DATE: 10/17/2014
STREET: CHENOWITH LOOP ROAD	

COLUMBIA VIEW DRIVE CROSS SECTION

RIGHT-OF-WAY = 80 FEET



CITY OF THE DALLES



GRID STREET
CROSS SECTION

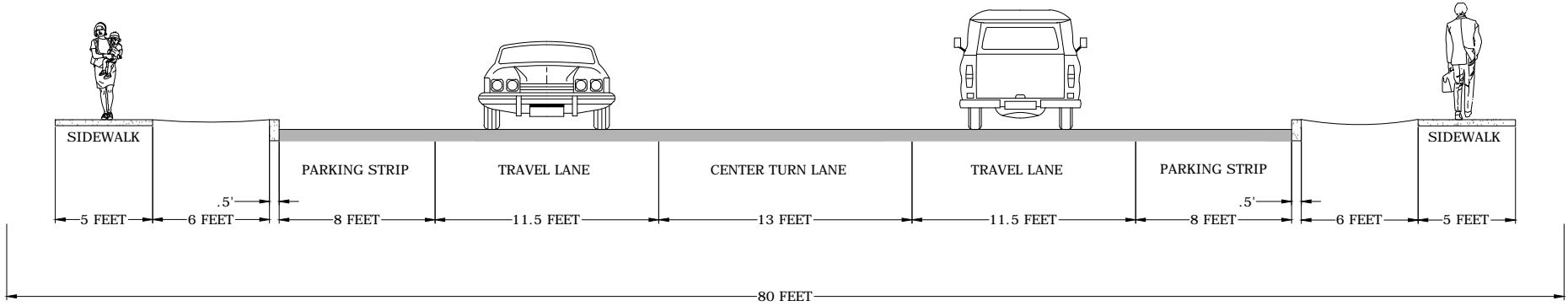
DATE:
10/17/2014

STREET:
COLUMBIA VIEW DRIVE

DRY HOLLOW ROAD CROSS SECTION

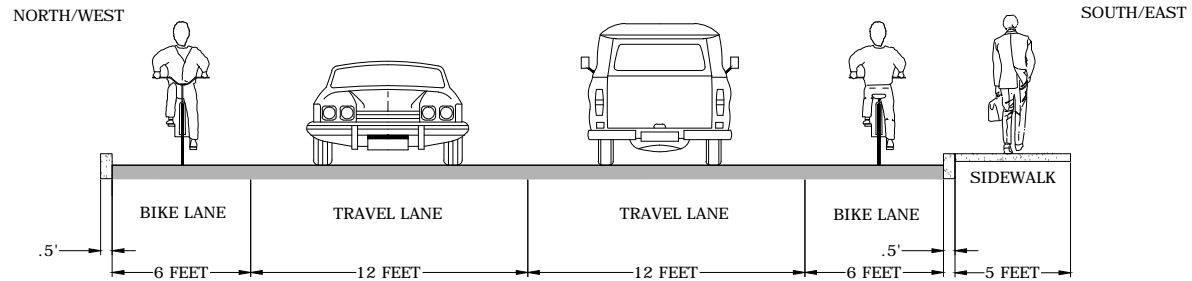
RIGHT-OF-WAY = 80 FEET

14TH TO 9TH STREET



DRY HOLLOW ROAD CROSS SECTION

19TH TO 14TH STREET



CITY OF THE DALLES



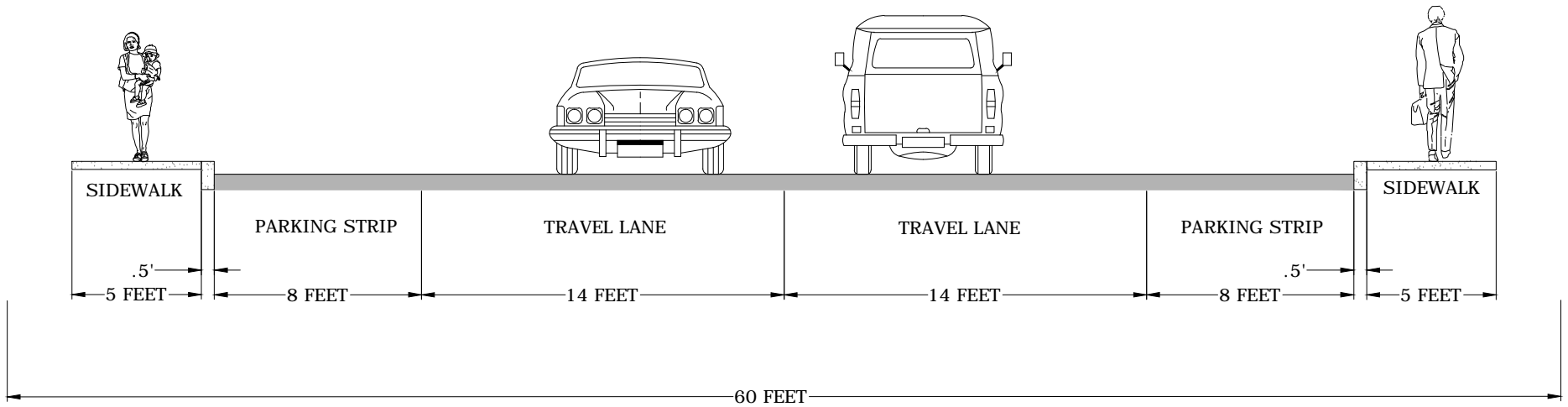
**GRID STREET
CROSS SECTION**

DATE: **10/17/2014**

STREET:
DRY HOLLOW ROAD

EAST 19TH STREET CROSS SECTION

RIGHT-OF-WAY = 60 FEET
EAST OF DRY HOLLOW ROAD

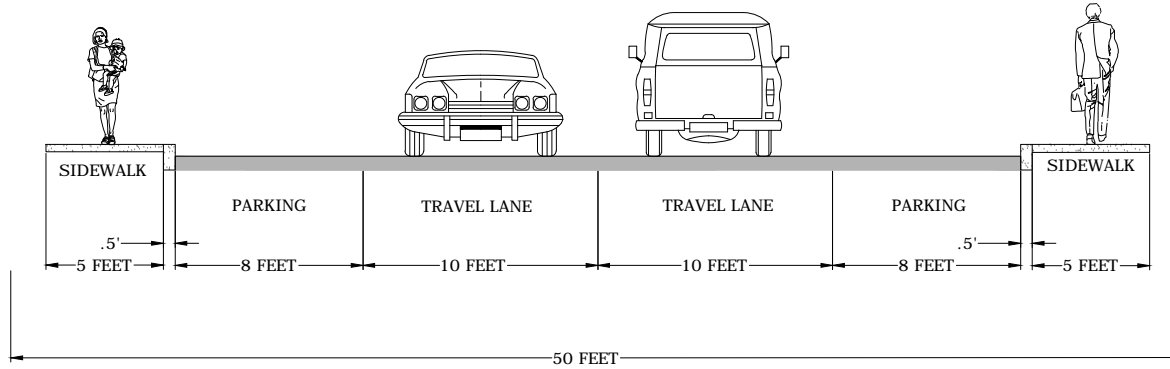


CITY OF THE DALLES	
	GRID STREET CROSS SECTION
	DATE: 10/17/2014
STREET: EAST 19TH STREET - EAST	

EAST 19TH STREET CROSS SECTION

RIGHT-OF-WAY = 50 FEET

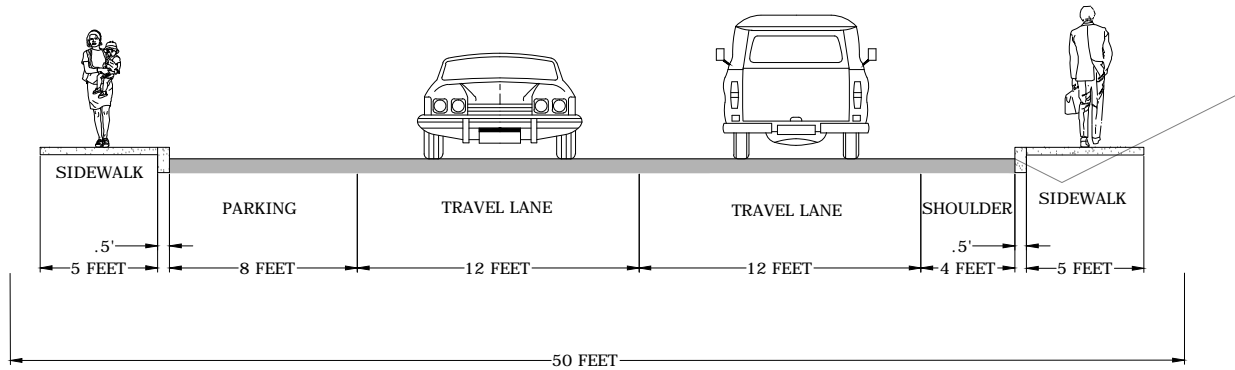
18TH TO 18TH STREET (WEST OF DRY HOLLOW ROAD)



EAST 19TH STREET CROSS SECTION

RIGHT-OF-WAY = 50 FEET

EAST 18TH TO DRY HOLLOW ROAD



CITY OF THE DALLES



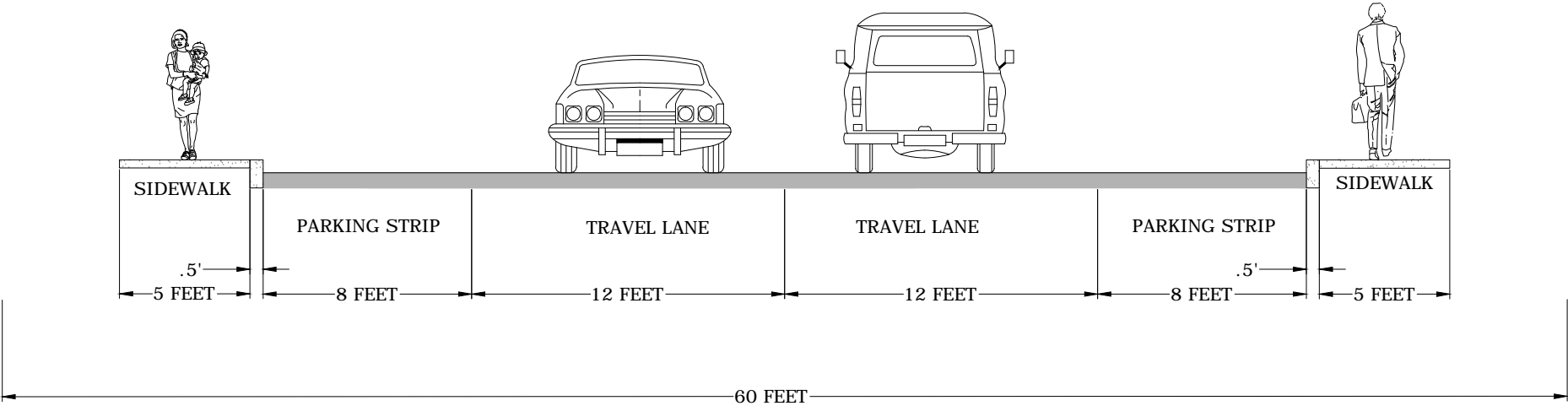
GRID STREET
CROSS SECTION

DATE:
10/17/2014

STREET:
SNIPES STREET

EAST 7TH PLACE CROSS SECTION

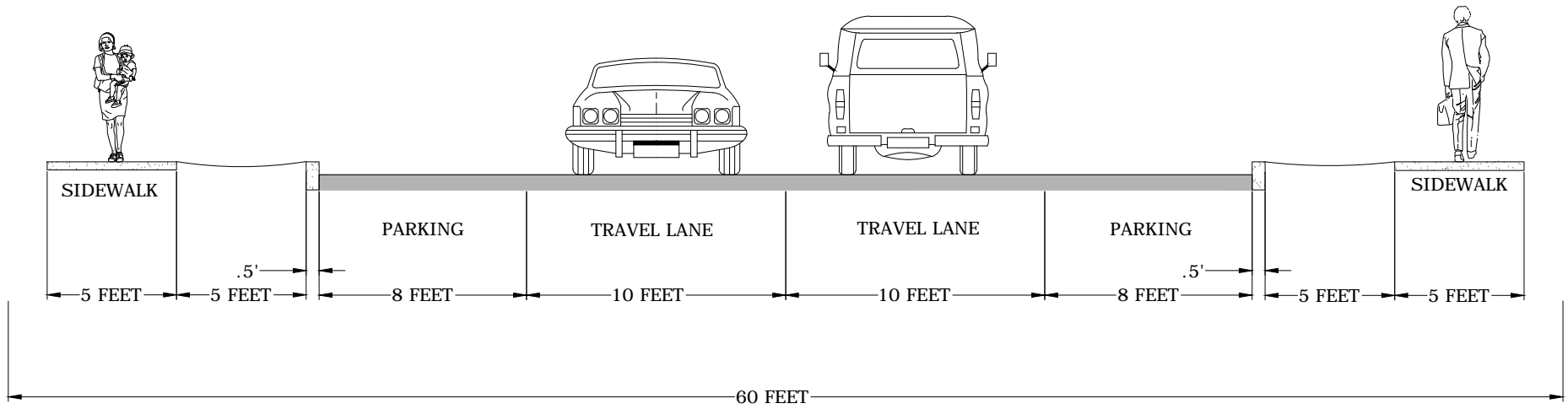
RIGHT-OF-WAY = 60 FEET



CITY OF THE DALLES	
	GRID STREET CROSS SECTION
	DATE: 10/17/2014
STREET: EAST 7TH PLACE	

EAST 12TH STREET CROSS SECTION

RIGHT-OF-WAY = 60 FEET



CITY OF THE DALLES



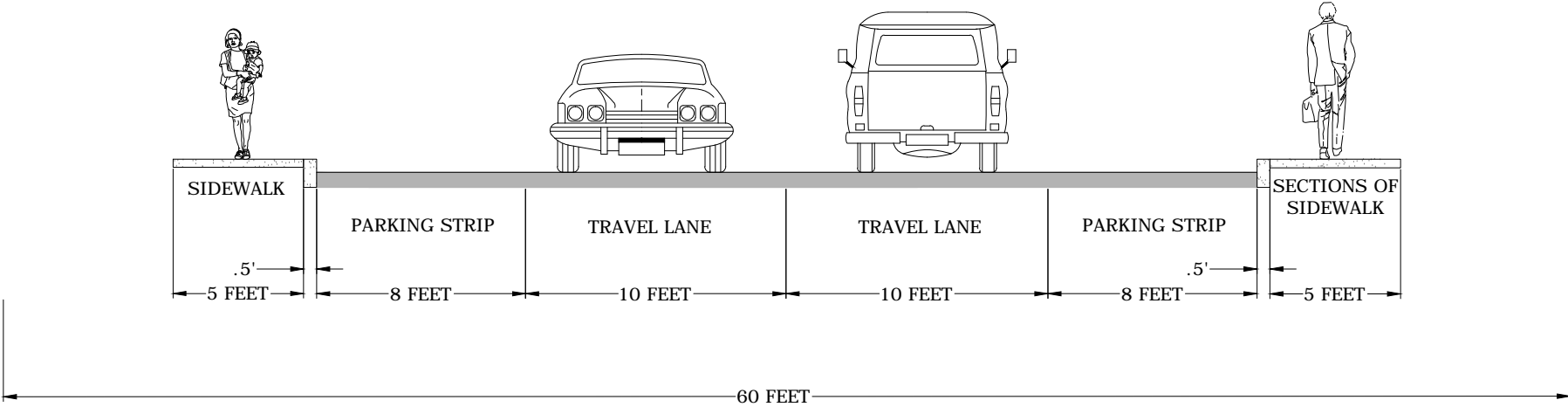
GRID STREET
CROSS SECTION

DATE:
10/17/2014

STREET:
EAST 12TH STREET

EAST 16TH PLACE CROSS SECTION

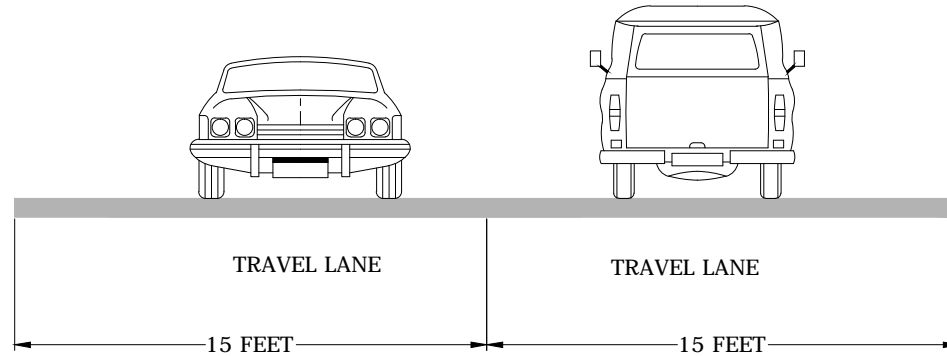
RIGHT-OF-WAY = 60 FEET



CITY OF THE DALLES	
	GRID STREET CROSS SECTION
	DATE: 10/17/2014
STREET: EAST 16TH PLACE	

FREMONT STREET E CROSS SECTION

FREMONT STREET RIGHT-OF-WAY = VARIES
CURRENT CROSS SECTION



CITY OF THE DALLES



GRID STREET
CROSS SECTION

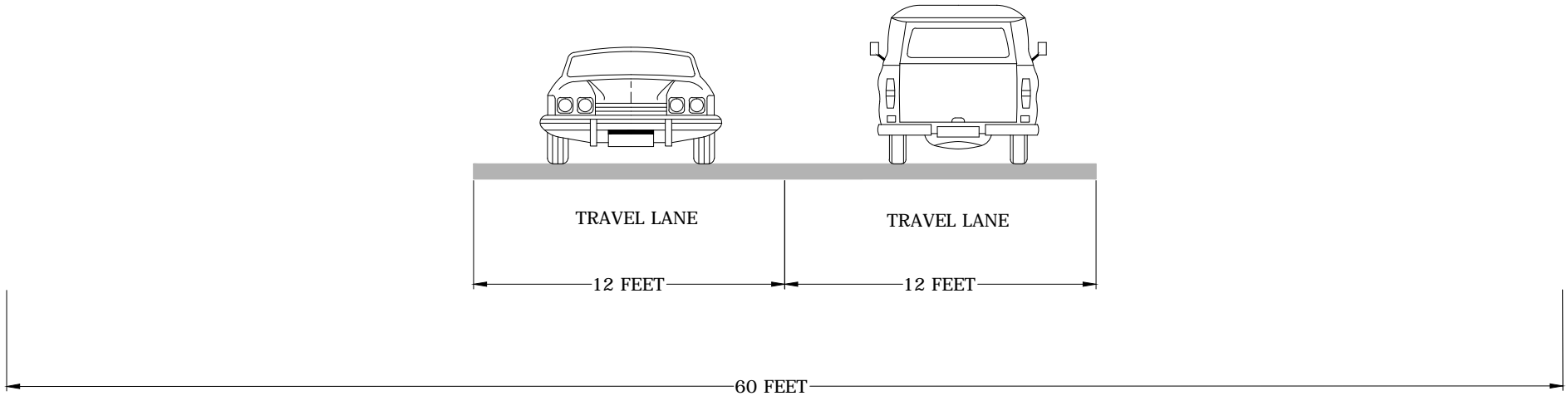
DATE:
10/17/2014


STREET:
FREMONT STREET - EAST

FREMONT STREET W CROSS SECTION

FREMONT STREET RIGHT-OF-WAY = 60 FEET

CURRENT CROSS SECTION

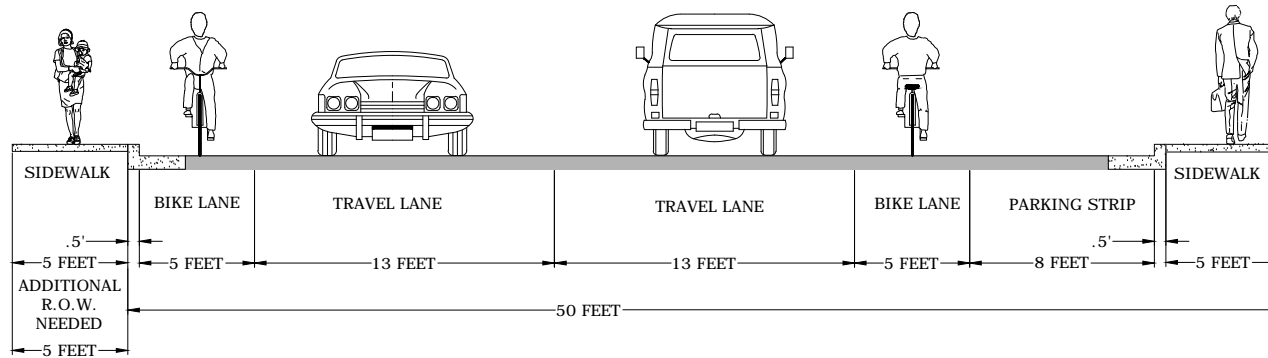


CITY OF THE DALLES	
	GRID STREET CROSS SECTION
	DATE: 10/17/2014
STREET: FREMONT STREET - WEST	

HOSTETLER STREET CROSS SECTION
PROPOSED STREET SECTION WITHIN 50 FT RIGHT OF WAY

NORTH

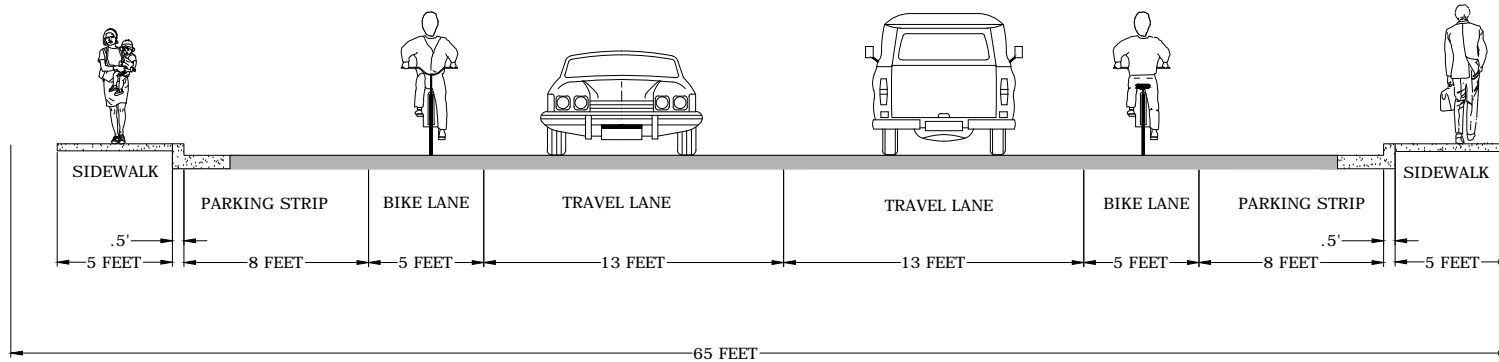
SOUTH



HOSTETLER STREET CROSS SECTION
PROPOSED STREET SECTION WITH 65 FT RIGHT OF WAY

NORTH

SOUTH



CITY OF THE DALLES



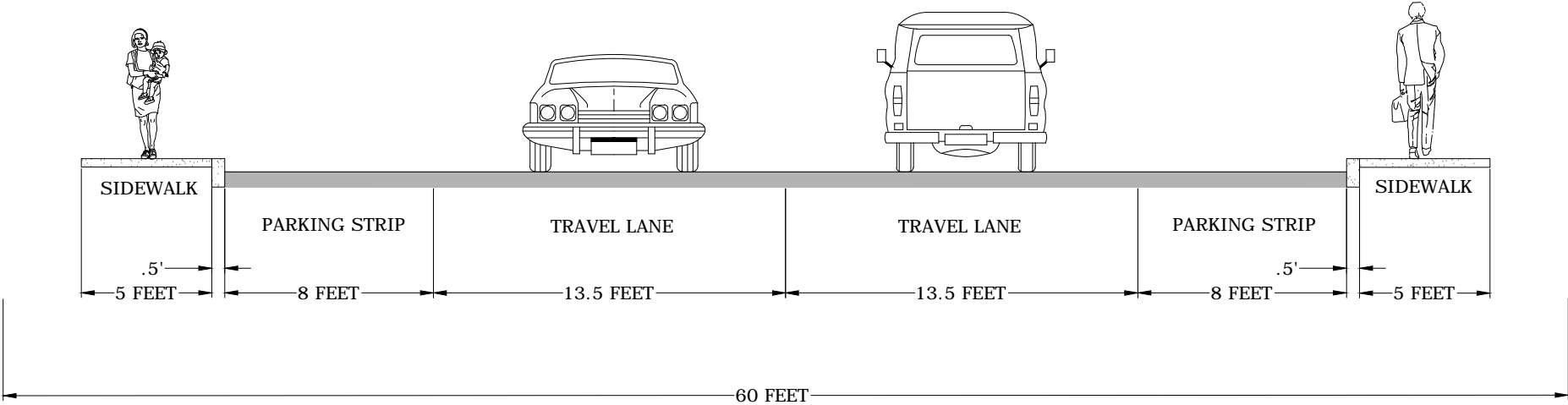
**GRID STREET
 CROSS SECTION**

DATE: **10/17/2014**

STREET:
HOSTETLER STREET

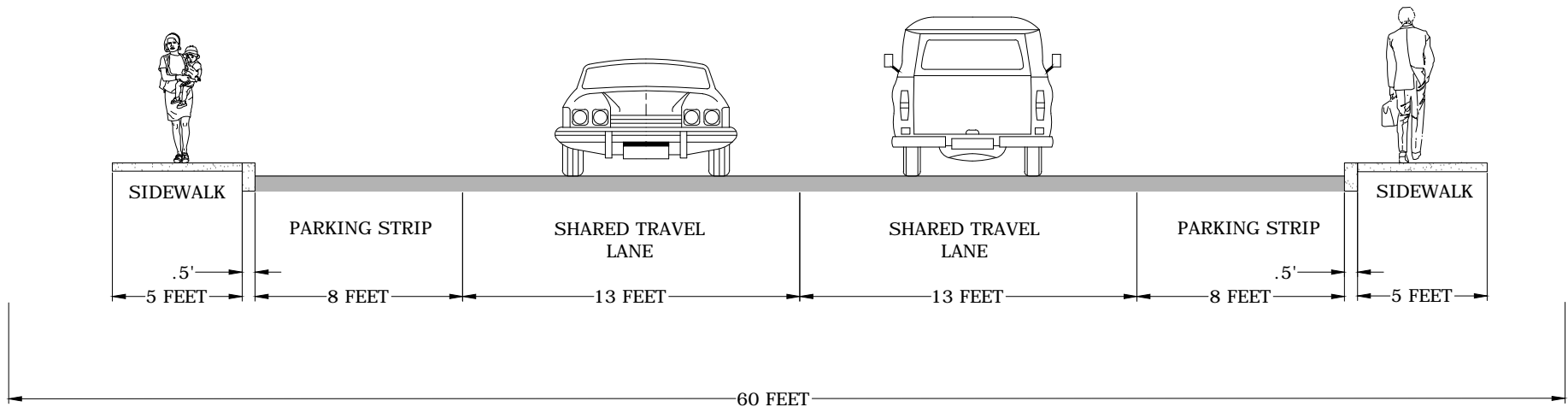
KELLY AVENUE CROSS SECTION

RIGHT-OF-WAY = 60 FEET



CITY OF THE DALLES	
	GRID STREET CROSS SECTION
	DATE: 10/17/2014
STREET: KELLY AVENUE	

MT. HOOD STREET CROSS SECTION
MT HOOD STREET ROAD RIGHT-OF-WAY = 60 FEET



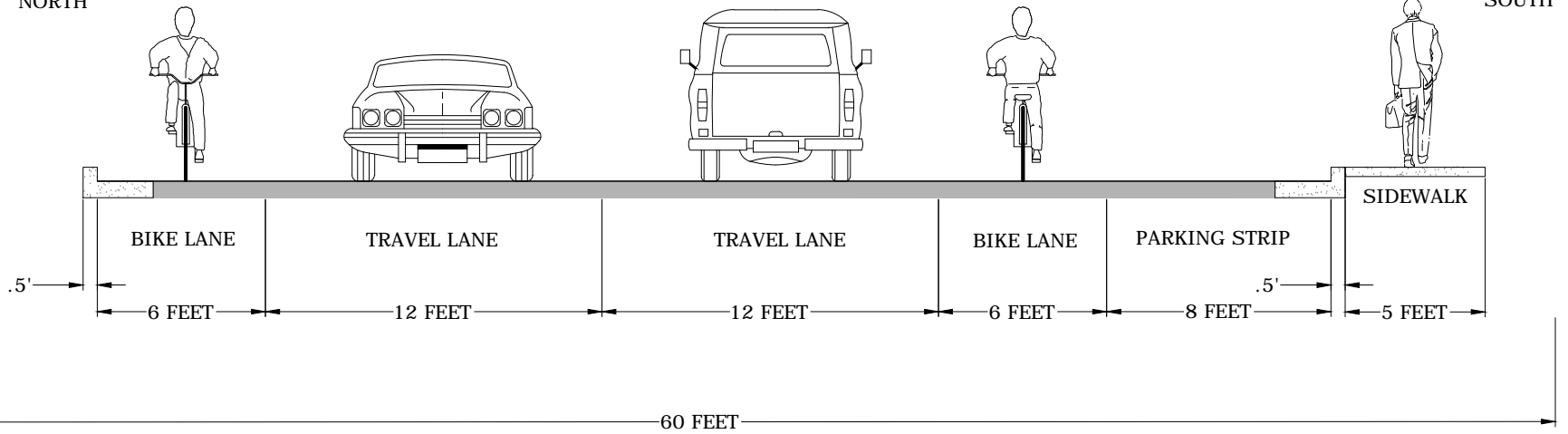
CITY OF THE DALLES	
	GRID STREET CROSS SECTION
	DATE: 10/17/2014
STREET: MT. HOOD STREET	

OLD DUFUR ROAD CROSS SECTION

RIGHT-OF-WAY = 60 FEET

NORTH

SOUTH

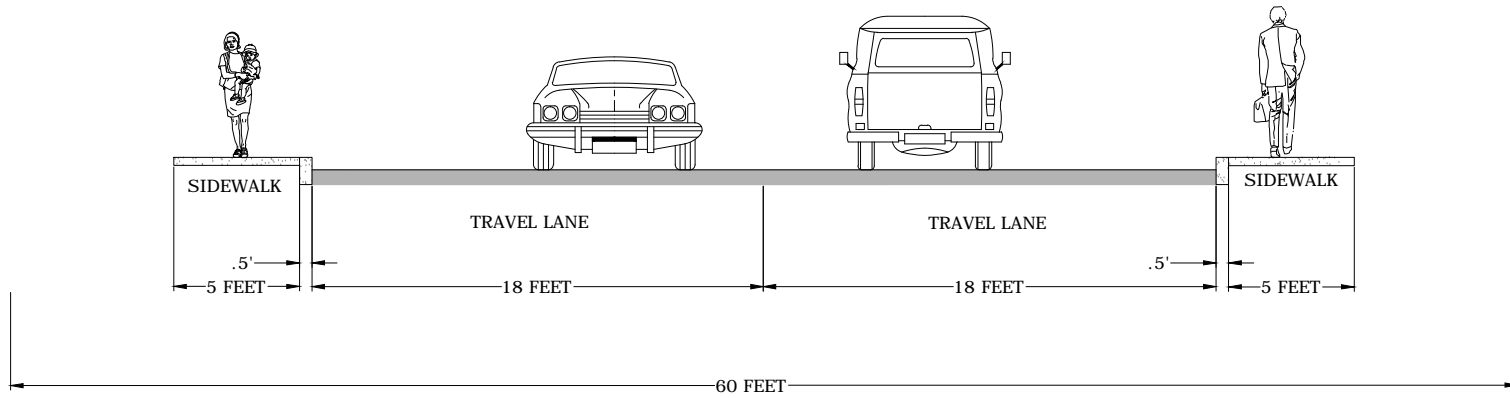


CITY OF THE DALLES	
	GRID STREET CROSS SECTION
	DATE: 10/17/2014
STREET: OLD DUFUR ROAD	

SCENIC DRIVE CROSS SECTION

RIGHT-OF-WAY = 60 FEET

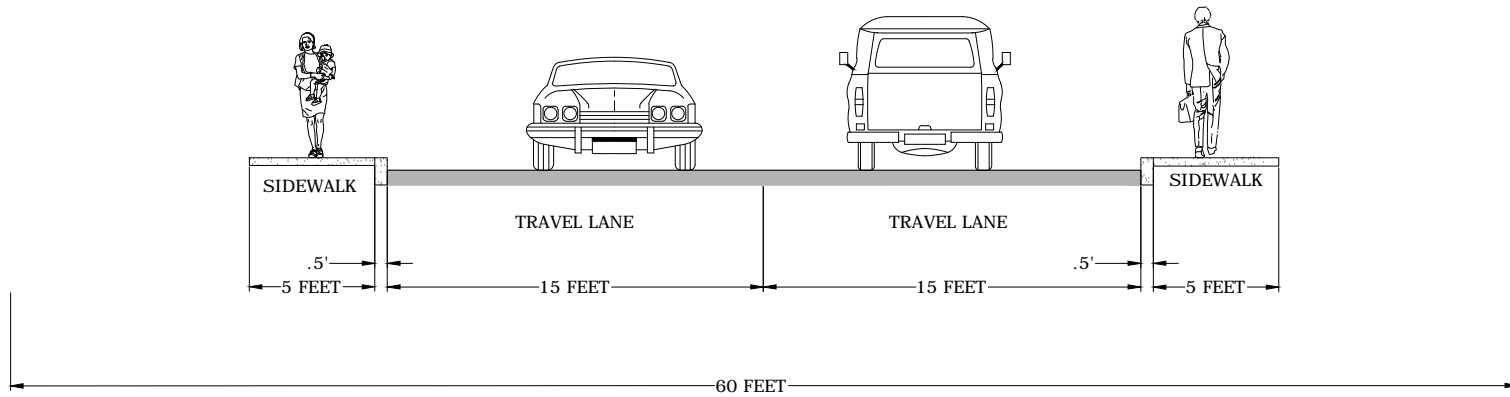
36 FT ROAD SECTION



SCENIC DRIVE CROSS SECTION

SCENIC DRIVE RIGHT-OF-WAY = 60 FEET

30 FT ROAD SECTION



CITY OF THE DALLES



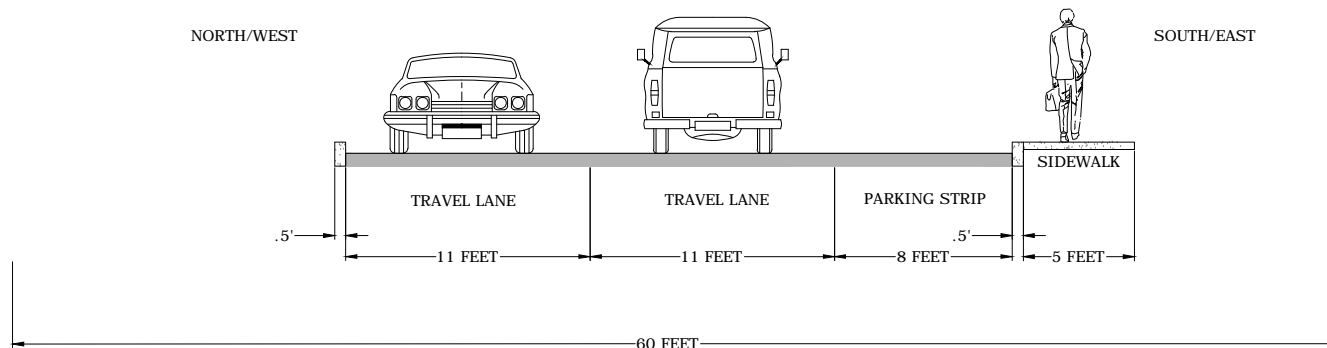
GRID STREET
CROSS SECTION

DATE:
10/17/2014

STREET:
SCENIC DRIVE

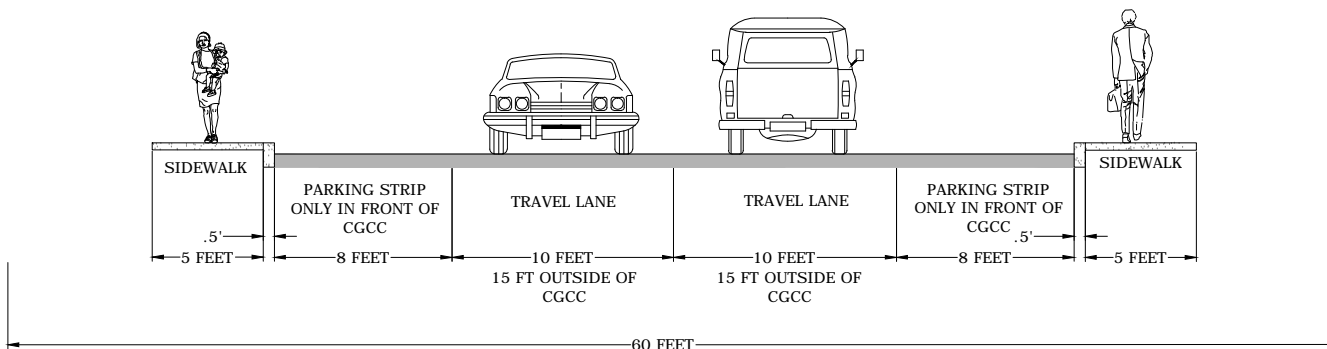
SCENIC DRIVE CROSS SECTION

RIGHT-OF-WAY = 60 FEET
20TH STREET TO VIEW POINT



SCENIC DRIVE CROSS SECTION

RIGHT-OF-WAY = 60 FEET
VIEW POINT TO JEFFERSON STREET



CITY OF THE DALLES



GRID STREET
CROSS SECTION

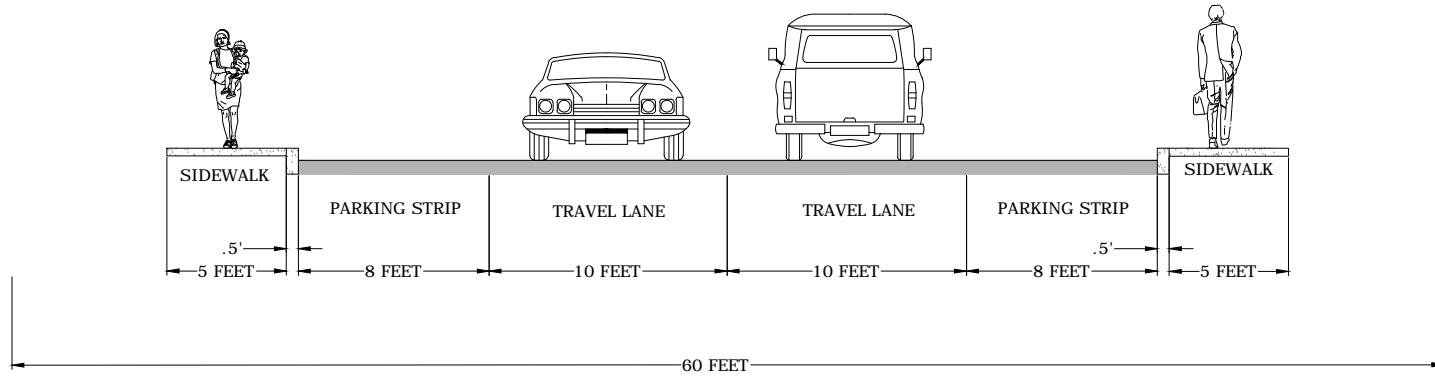
DATE:
10/17/2014

STREET:
SCENIC DRIVE - EAST

SCENIC DRIVE CROSS SECTION

RIGHT-OF-WAY = 60 FEET

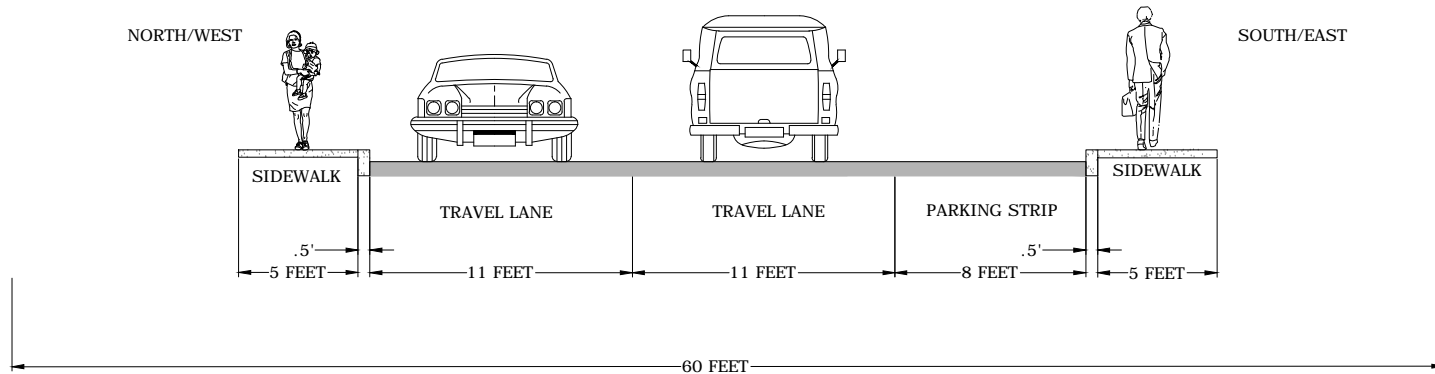
17TH STREET TO LIBERTY WAY



SCENIC DRIVE CROSS SECTION

RIGHT-OF-WAY = 60 FEET

LIBERTY WAY TO 20TH STREET



CITY OF THE DALLES



GRID STREET
CROSS SECTION

DATE:
10/17/2014

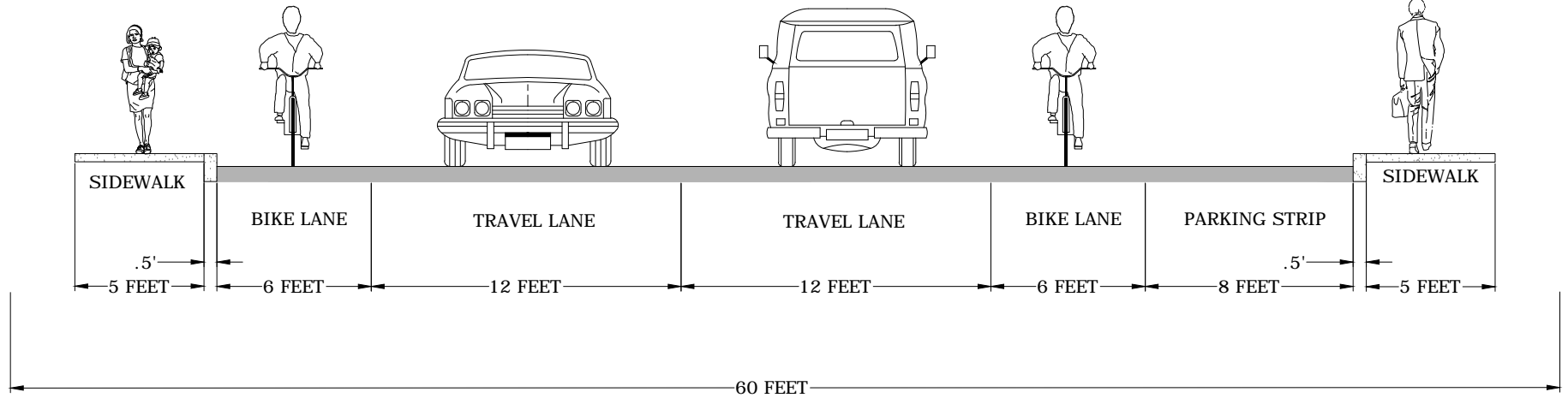
STREET:
SCENIC DRIVE - WEST

SNIPES STREET CROSS SECTION

RIGHT-OF-WAY = 60 FEET

SOUTH

NORTH



CITY OF THE DALLES



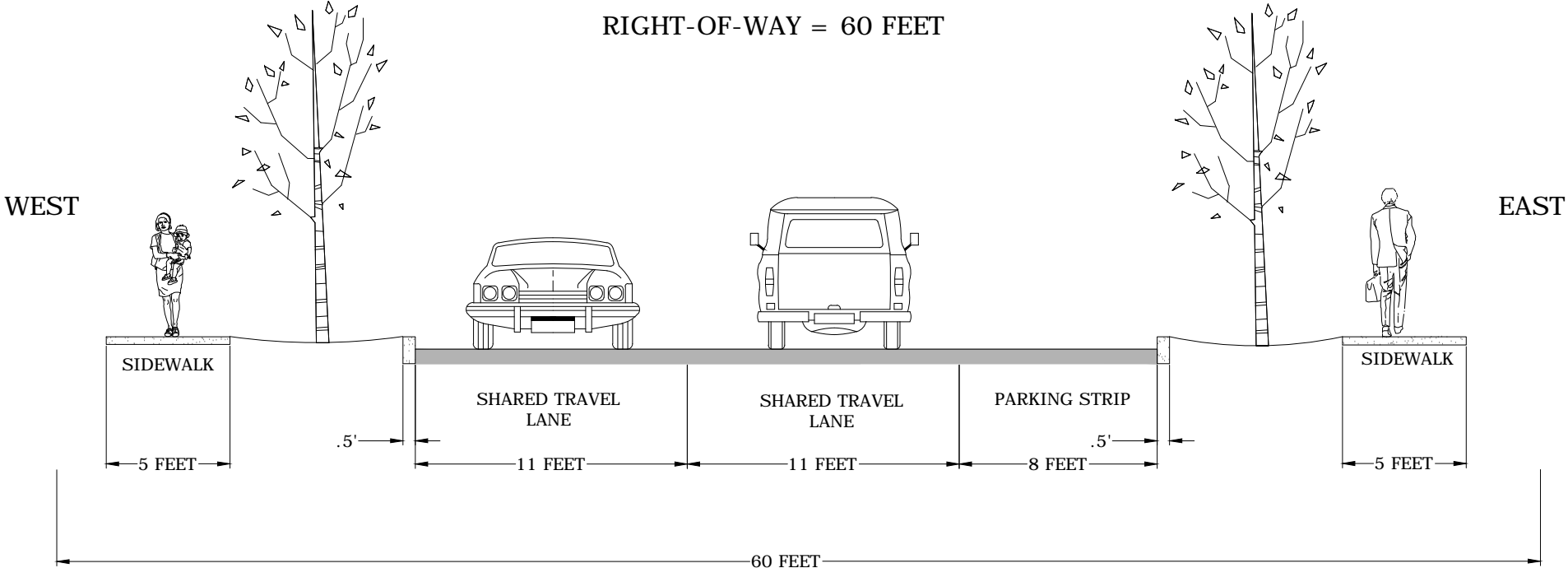
GRID STREET
CROSS SECTION

DATE:
10/17/2014

STREET:
SNIPES STREET

TREVITT STREET CROSS SECTION

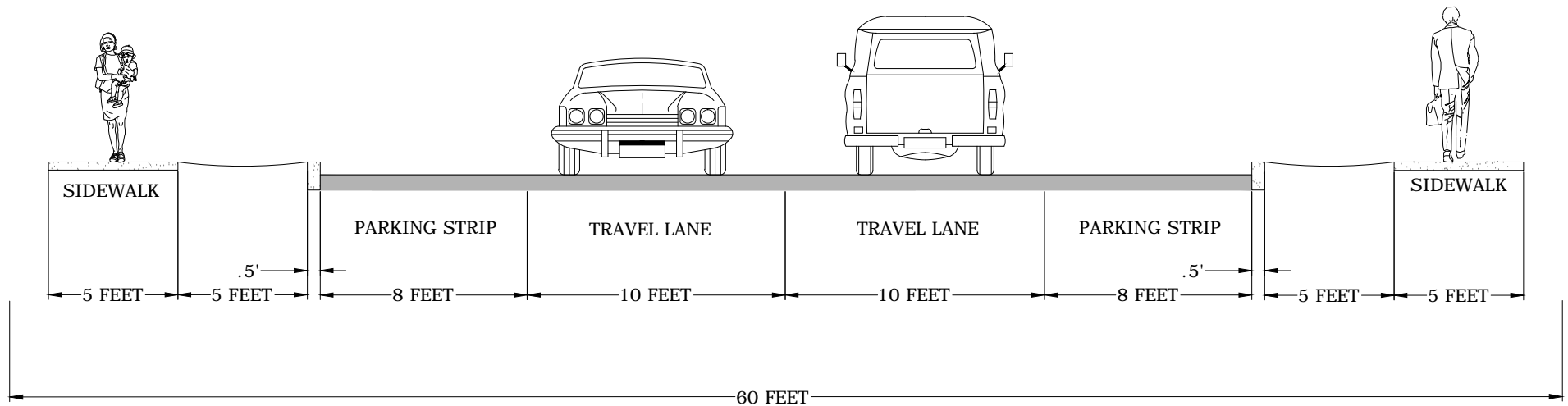
RIGHT-OF-WAY = 60 FEET



CITY OF THE DALLES	
	GRID STREET CROSS SECTION
	DATE: 10/17/2014
STREET: TREVITT STREET	

UNION STREET CROSS SECTION

RIGHT-OF-WAY = 60 FEET



CITY OF THE DALLES



GRID STREET
CROSS SECTION

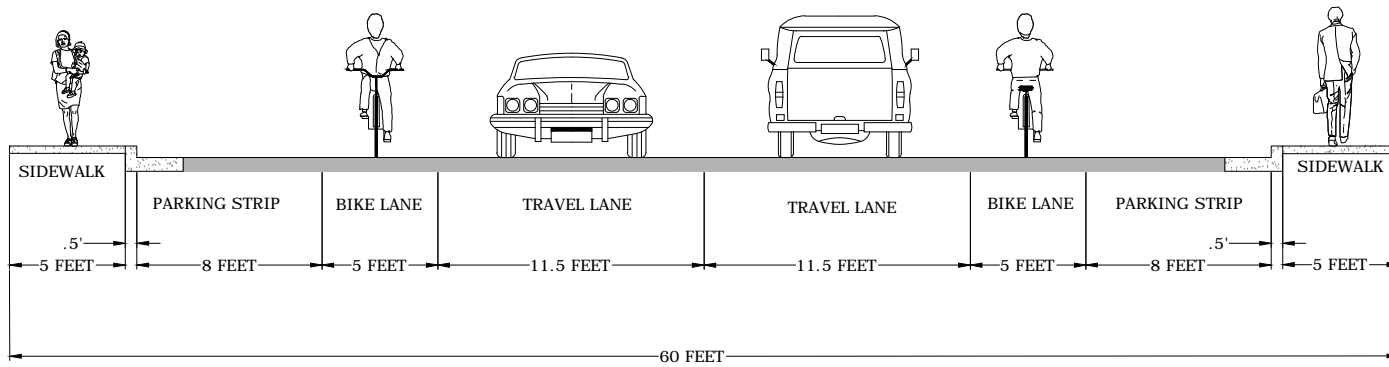
DATE:
10/17/2014

STREET:
EAST 7TH PLACE

WEST 10TH STREET CROSS SECTION

WEST 10TH STREET ROAD RIGHT-OF-WAY = 60 FEET

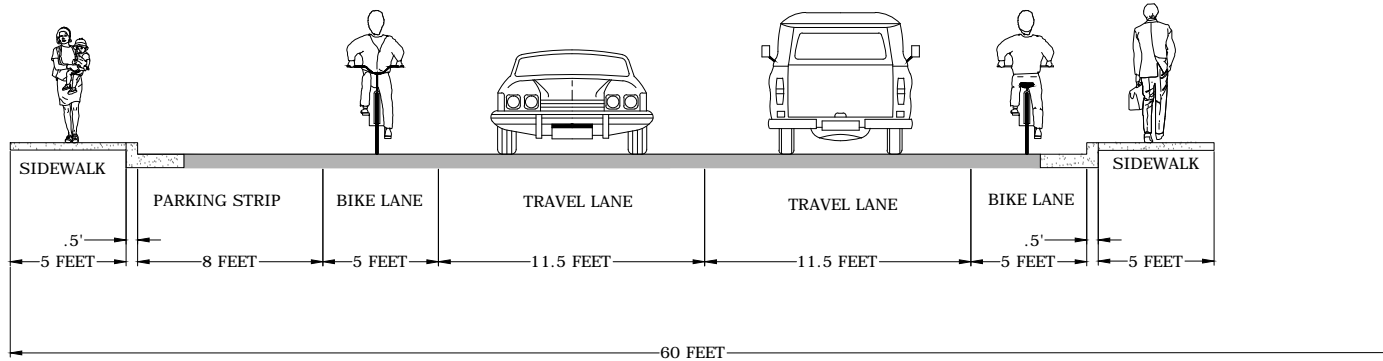
PROPOSED SECTION - PARKING BOTH SIDES



WEST 10TH STREET CROSS SECTION

WEST 10TH STREET ROAD RIGHT-OF-WAY = 60 FEET

PROPOSED SECTION - PARKING ONE SIDE



CITY OF THE DALLES



GRID STREET
CROSS SECTION

DATE:
10/17/2014

STREET:
WEST 10TH STREET