





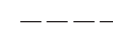





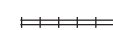


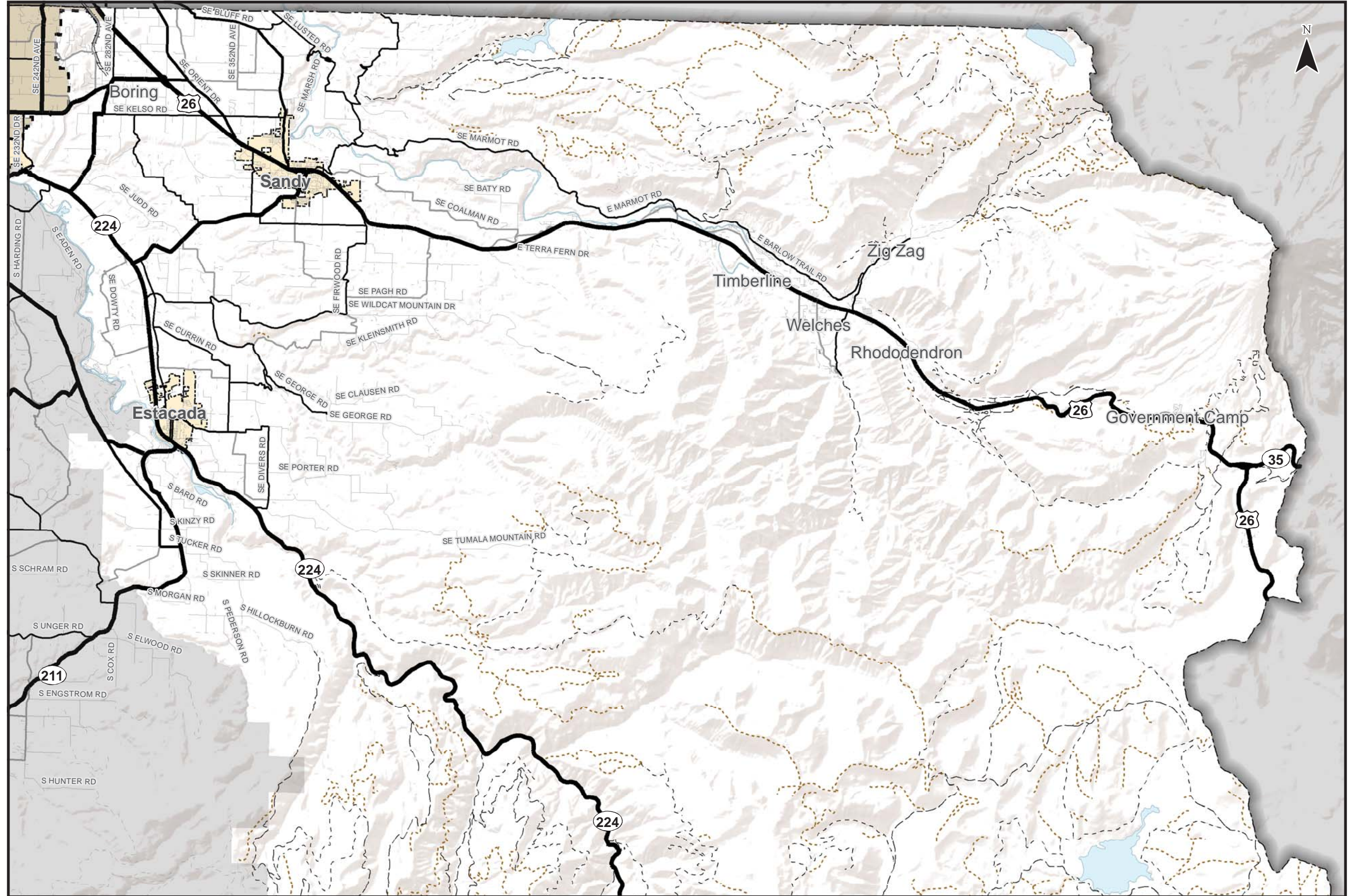


Functional Classifications

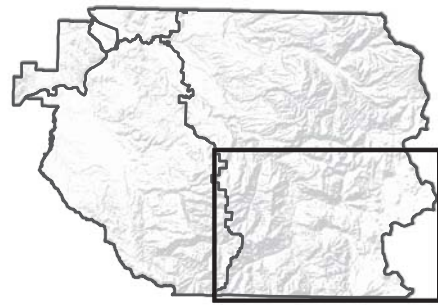

-  Freeway
-  Expressway
-  Major Arterial
-  Minor Arterial
-  Collector
-  Local Streets
-  Forest Service Paved
-  Forest Service Gravel
-  Dirt Roads
-  Other
-  Ferry
-  Railroads
-  Incorporated Areas
-  County Boundary
-  UGB









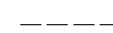




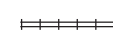



Coordinate System:
NAD 1983 HARN StatePlane Oregon North FIPS 3601 Feet Intl
Data Source:
Clackamas County, Metro Data Resouce Center

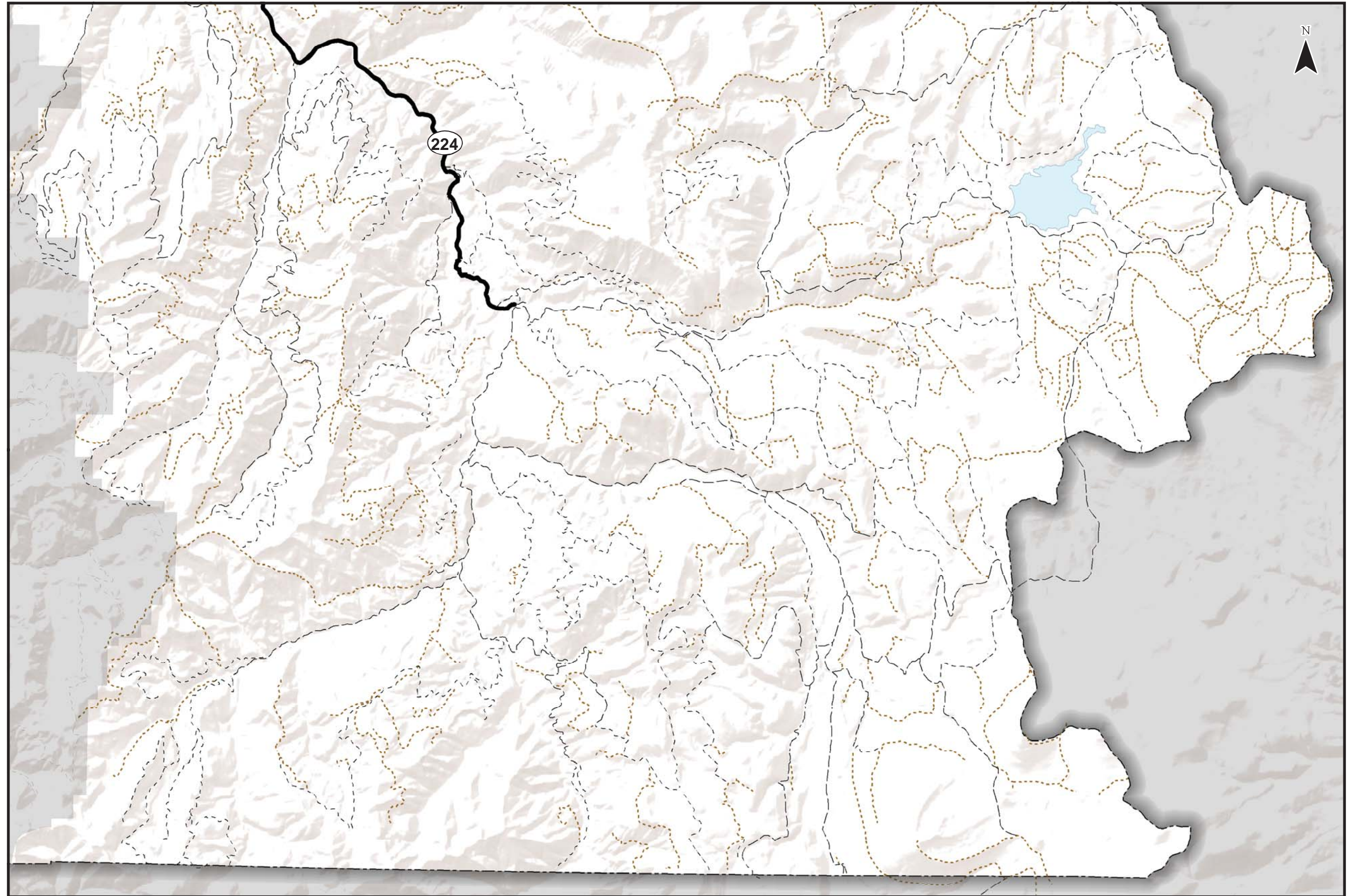
**Roadway Functional Classifications
East County - Northern Portion**

Figure
EN 10



Functional Classifications

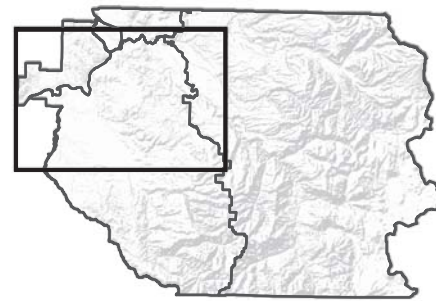

-  Freeway
-  Expressway
-  Major Arterial
-  Minor Arterial
-  Collector
-  Local Streets
-  Forest Service Paved
-  Forest Service Gravel
-  Dirt Roads
-  Other
-  Ferry
-  Railroads
-  Incorporated Areas
-  County Boundary
-  UGB



Coordinate System:
NAD 1983 HARN StatePlane Oregon North FIPS 3601 Feet Intl
Data Source:
Clackamas County, Metro Data Resouce Center

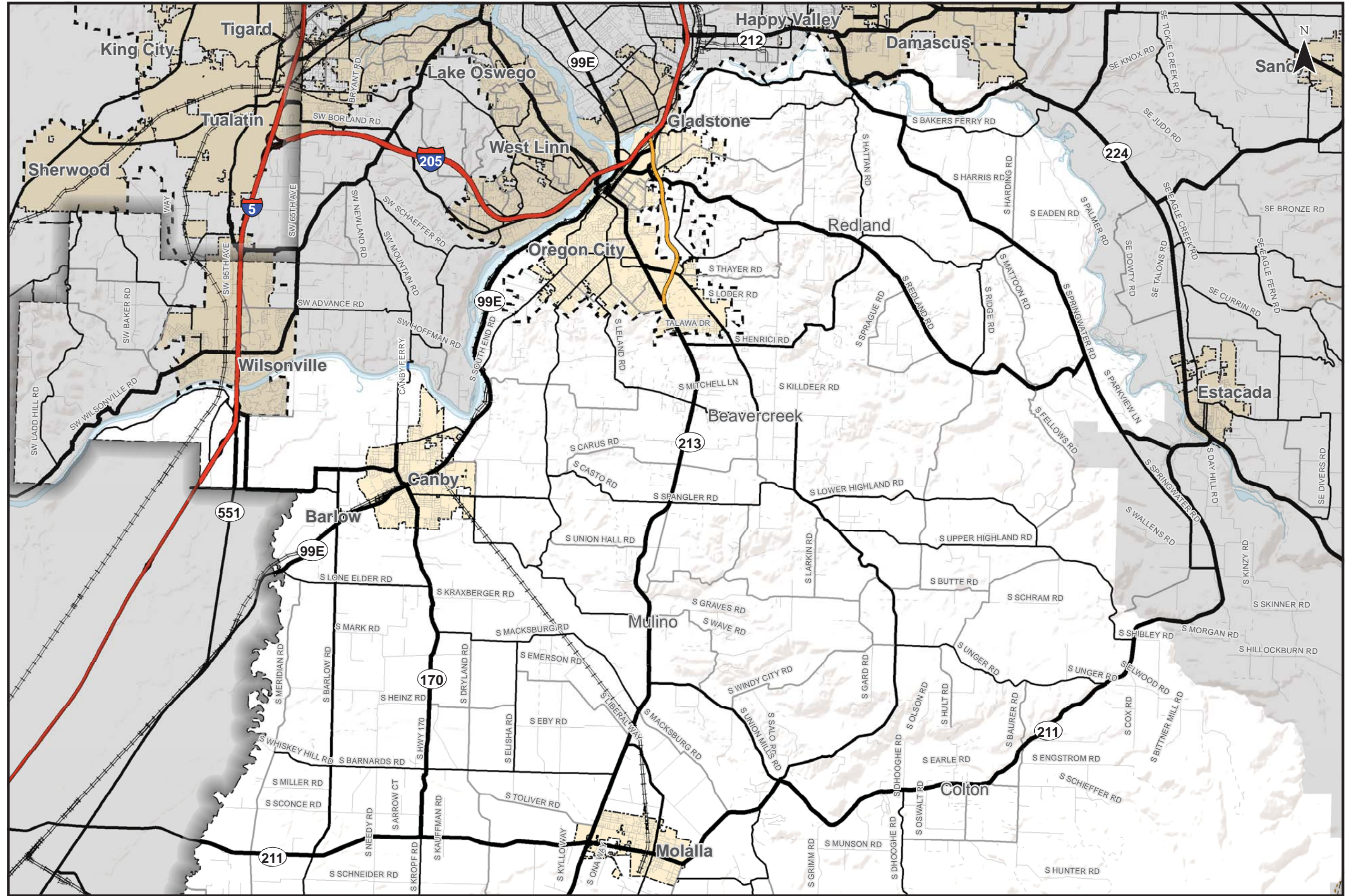
**Roadway Functional Classifications
East County - Southern Portion**

Figure
ES 10



Functional Classifications

- Freeway
- Expressway
- Major Arterial
- Minor Arterial
- Collector
- Local Streets
- Forest Service Paved
- Forest Service Gravel
- Dirt Roads
- Other
- Ferry
- Railroads
- Incorporated Areas
- County Boundary
- UGB

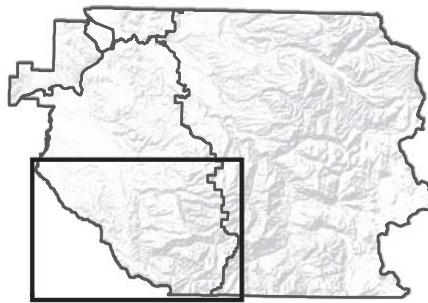



Coordinate System:
NAD 1983 HARN StatePlane Oregon North FIPS 3601 Feet Intl
Data Source:
Clackamas County, Metro Data Resouce Center







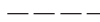








**Roadway Functional Classifications
Southwest County - Northern Portion**

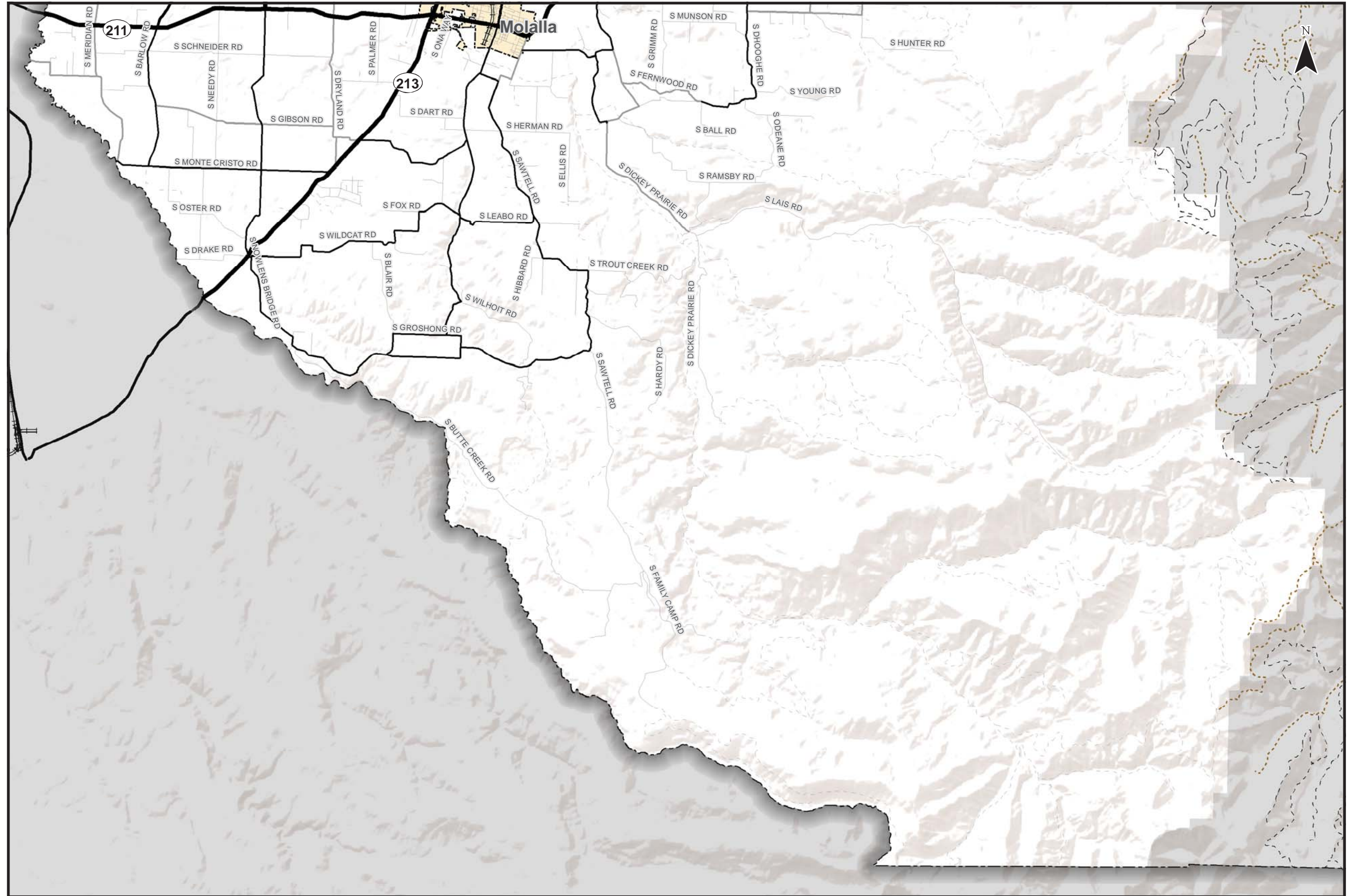
Figure
SN 10

H:\profile\11732 - Clackamas County TSP\gis\11x17 Maps\10 Roadway Functional Classifications.mxd



Functional Classifications

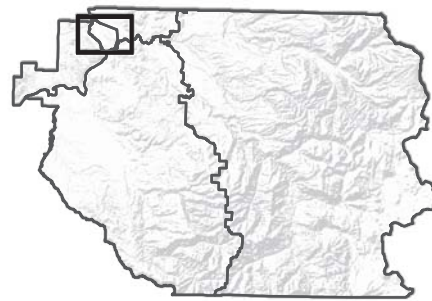

-  Freeway
-  Expressway
-  Major Arterial
-  Minor Arterial
-  Collector
-  Local Streets
-  Forest Service Paved
-  Forest Service Gravel
-  Dirt Roads
-  Other
-  Ferry
-  Railroads
-  Incorporated Areas
-  County Boundary
-  UGB



Coordinate System:
NAD 1983 HARN StatePlane Oregon North FIPS 3601 Feet Intl
Data Source:
Clackamas County, Metro Data Resouce Center

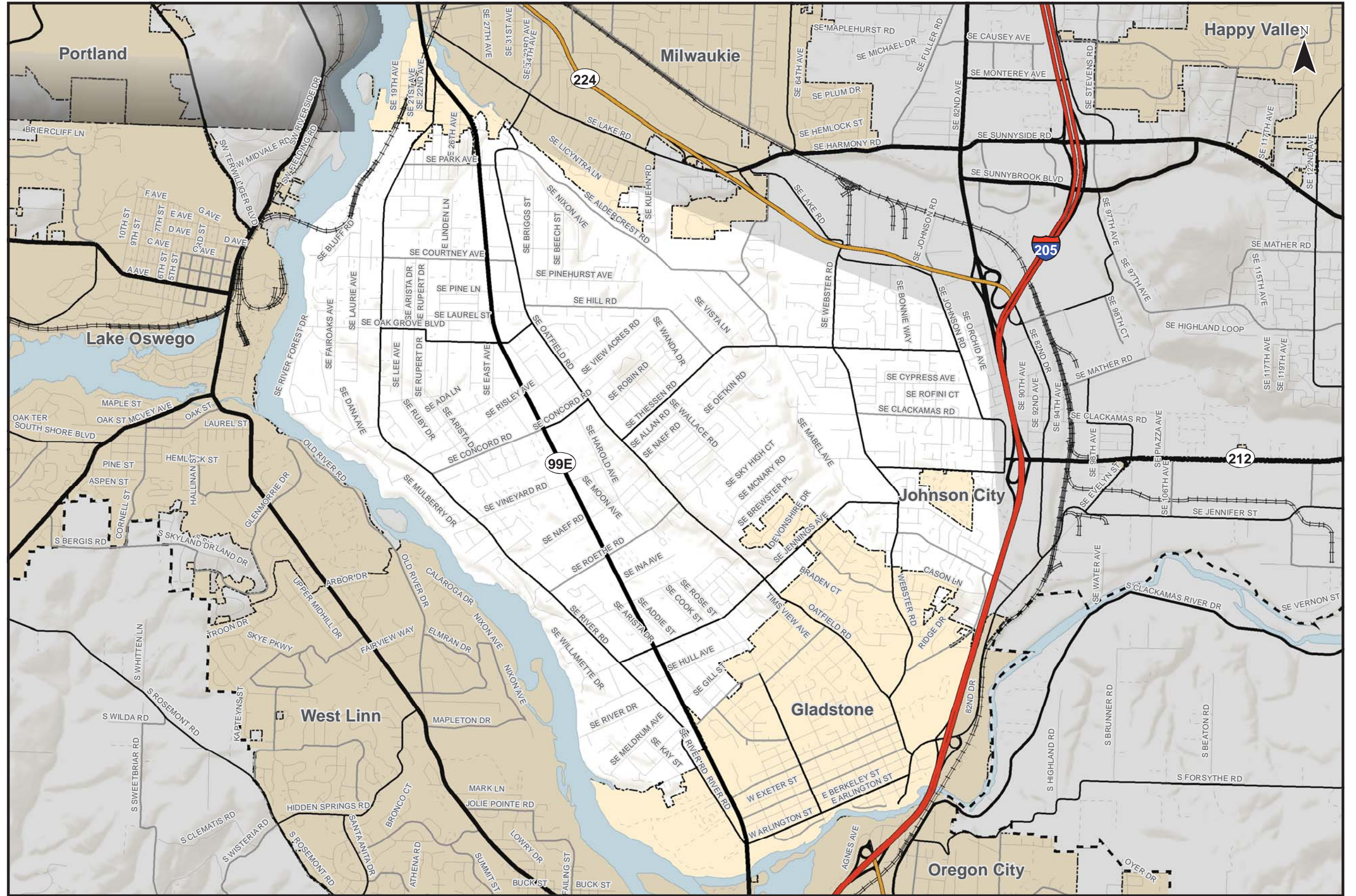
**Roadway Functional Classifications
Southwest County - Southern Portion**

Figure
SS 10



Functional Classifications

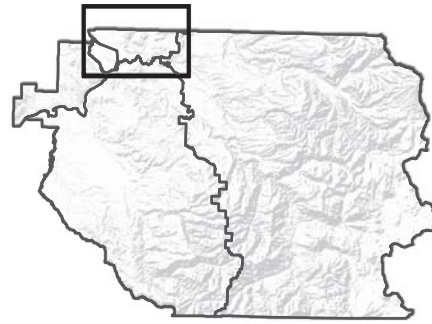

- Freeway
- Expressway
- Major Arterial
- Minor Arterial
- Collector
- Local Streets
- Forest Service Paved
- Forest Service Gravel
- Dirt Roads
- Other
- Ferry
- Railroads
- Incorporated Areas
- County Boundary
- UGB



**Roadway Functional Classifications
Greater McLoughlin Area**


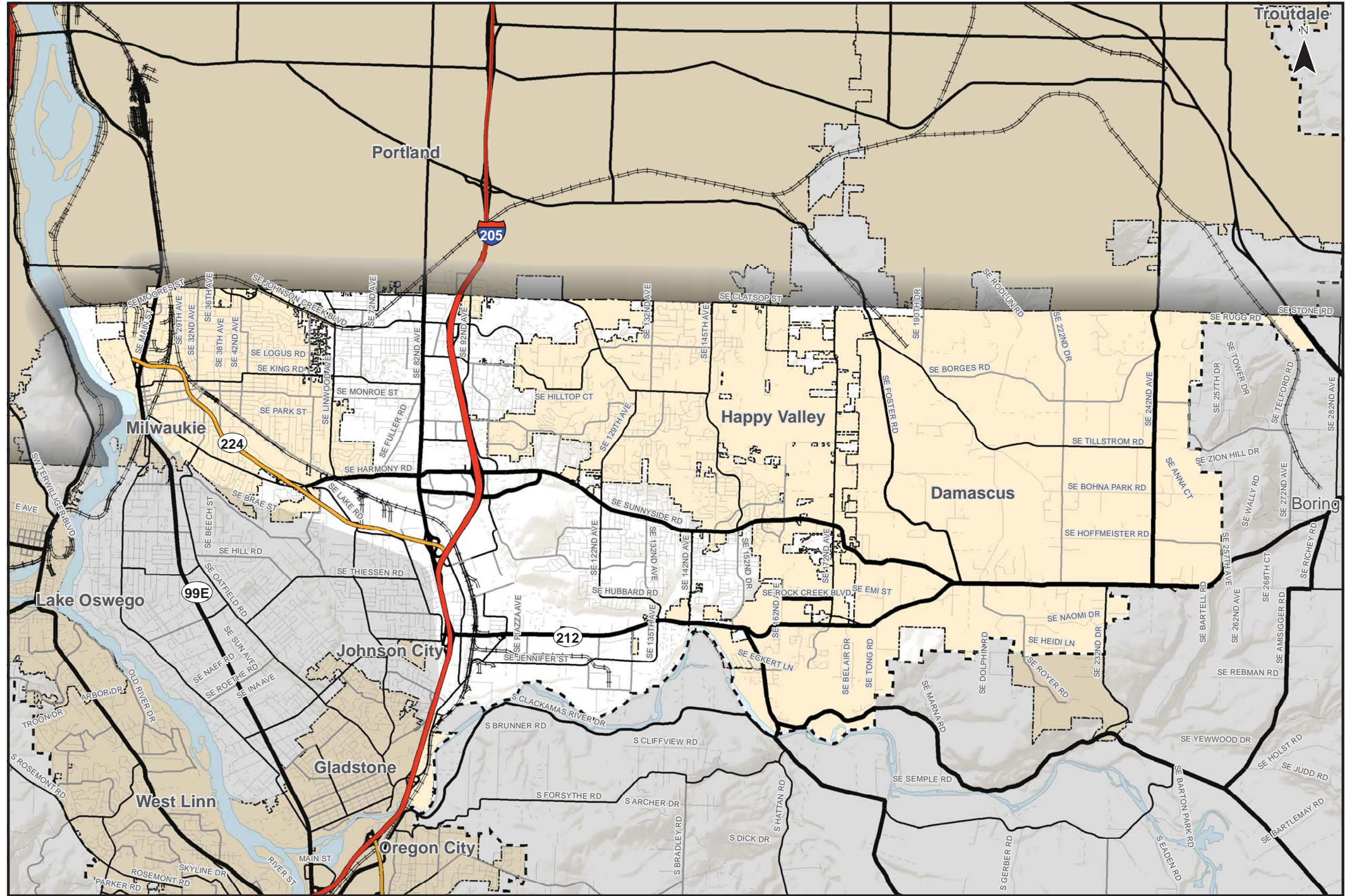
Coordinate System:
NAD 1983 HARN StatePlane Oregon North FIPS 3601 Feet Intl
Data Source:
Clackamas County, Metro Data Resouce Center

Figure
M 10



Functional Classifications

- Freeway
- Expressway
- Major Arterial
- Minor Arterial
- Collector
- Local Streets
- Forest Service Paved
- Forest Service Gravel
- Dirt Roads
- Other
- Ferry
- Railroads
- Incorporated Areas
- County Boundary
- UGB

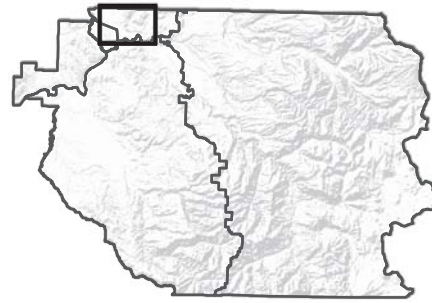



Coordinate System:
NAD 1983 HARN StatePlane Oregon North FIPS 3601 Feet Intl
Data Source:
Clackamas County, Metro Data Resouce Center

**Roadway Functional Classifications
Greater Clackamas Regional Center / Industrial Area**

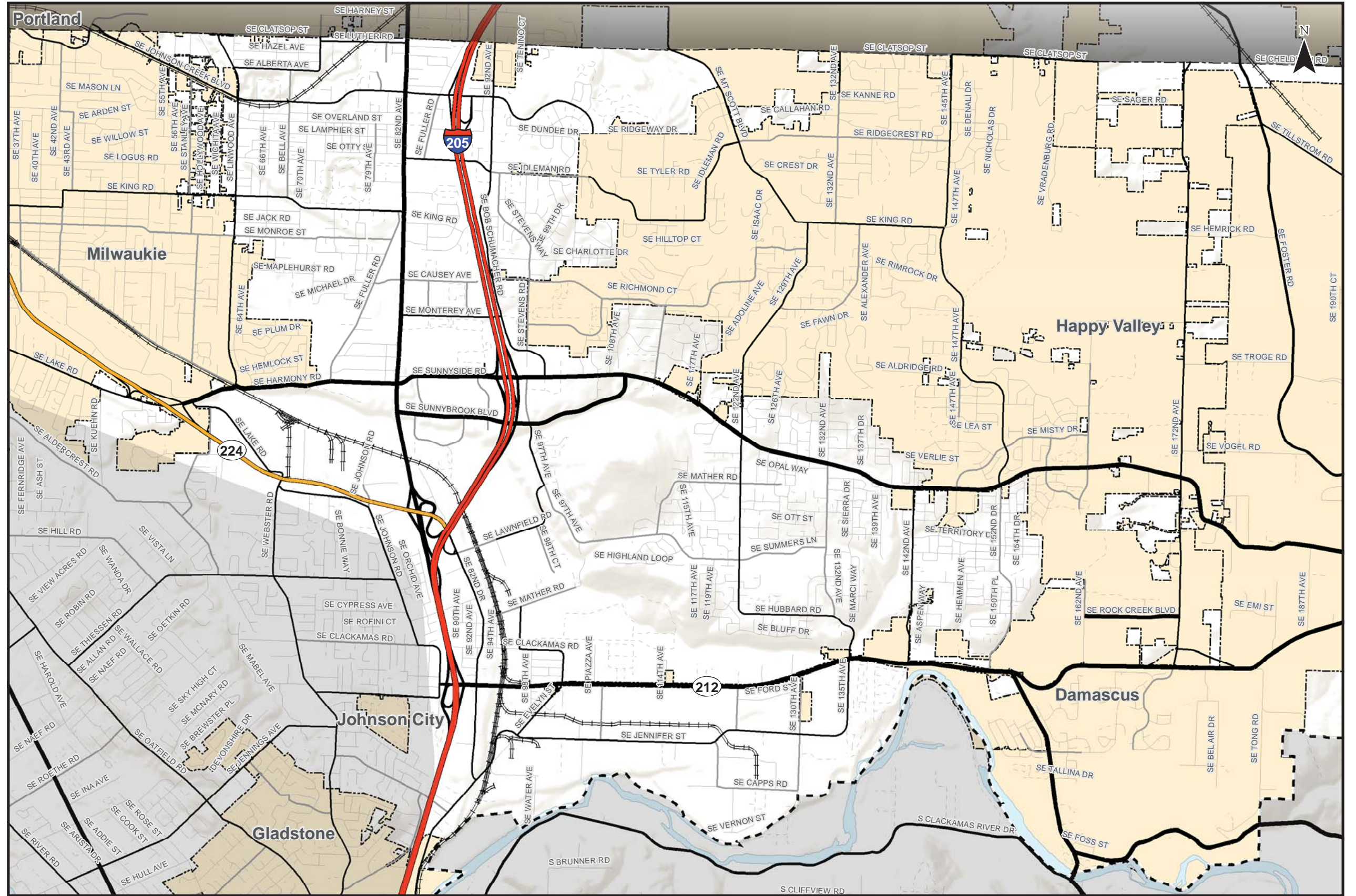
Figure
C 10

H:\profile\11732 - Clackamas County TSP\gis\11x17 Maps\10 Roadway Functional Classifications.mxd



Functional Classifications

- Freeway
- Expressway
- Major Arterial
- Minor Arterial
- Collector
- Local Streets
- Forest Service Paved
- Forest Service Gravel
- Dirt Roads
- Other
- Ferry
- Railroads
- Incorporated Areas
- County Boundary
- UGB

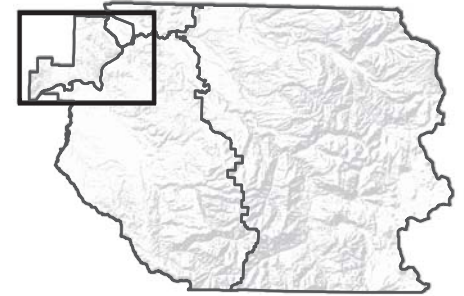



Coordinate System:
NAD 1983 HARN StatePlane Oregon North FIPS 3601 Feet Intl
Data Source:
Clackamas County, Metro Data Resouce Center

**Roadway Functional Classifications
Greater Clackamas Regional Center / Industrial Area**

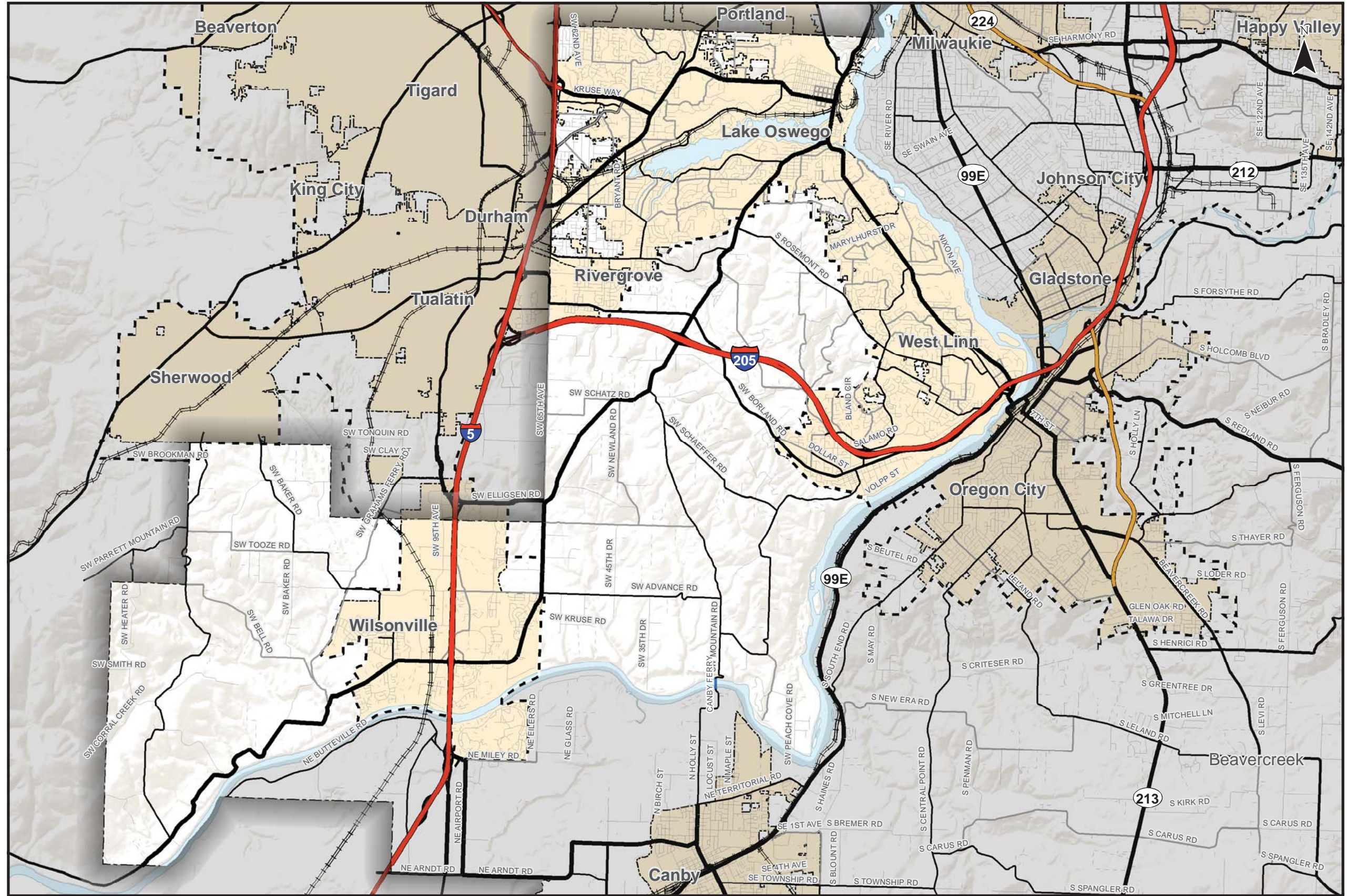
Figure
C 10

H:\profile\11732 - Clackamas County TSP\gis\11x17 Maps\10 Roadway Functional Classifications.mxd



Functional Classifications

- Freeway
- Expressway
- Major Arterial
- Minor Arterial
- Collector
- Local Streets
- Forest Service Paved
- Forest Service Gravel
- Dirt Roads
- Other
- Ferry
- Railroads
- Incorporated Areas
- County Boundary
- UGB



0 1 2
Miles

Coordinate System:
NAD 1983 HARN StatePlane Oregon North FIPS 3601 Feet Intl
Data Source:
Clackamas County, Metro Data Resouce Center

**Roadway Functional Classifications
Northwest County**

Figure
NW 10

H:\profile\11732 - Clackamas County TSP\gis\11x17 Maps\10 Roadway Functional Classifications.mxd