



Tumalo Community Plan – Active Transportation

Advisory Committee Meeting #3

8/29/2022

Agenda

- ▶ **Introductions**
- ▶ **Update on Tumalo Open House – Active Transportation Policies**
- ▶ **Discussion: Initial Concept Plan**
- ▶ **Schedule & Next Steps**

Advisory Committee Members

- ▶ Susan Altman, Deschutes County Planning Commission
- ▶ Andrea Breault, Cascade East Transit
- ▶ Chris Cheng, ODOT (Active Transportation)
- ▶ Theresa Conley, ODOT (Transit)
- ▶ Jim Crouch, Heritage Brand
- ▶ Steve Davidson, The Bite
- ▶ Tony DeBone, Deschutes County Board of County Commissioners
- ▶ Serena Gordon, Twin Bridges Scenic Bikeway
- ▶ Devin Hearing, ODOT Grant Manager
- ▶ Katie Popp, Kittelson (consultant)
- ▶ Tarik Rawlings, Deschutes County Planning
- ▶ Peter Russell, Transportation Planner, Deschutes County
- ▶ Karen Swirsky, Kittelson (consultant)
- ▶ Dave Thomson, County Bicycle & Pedestrian Advisory Committee
- ▶ Sam Platt, Tumalo School
- ▶ Jeanine Fraley
- ▶ Gabriel Coler

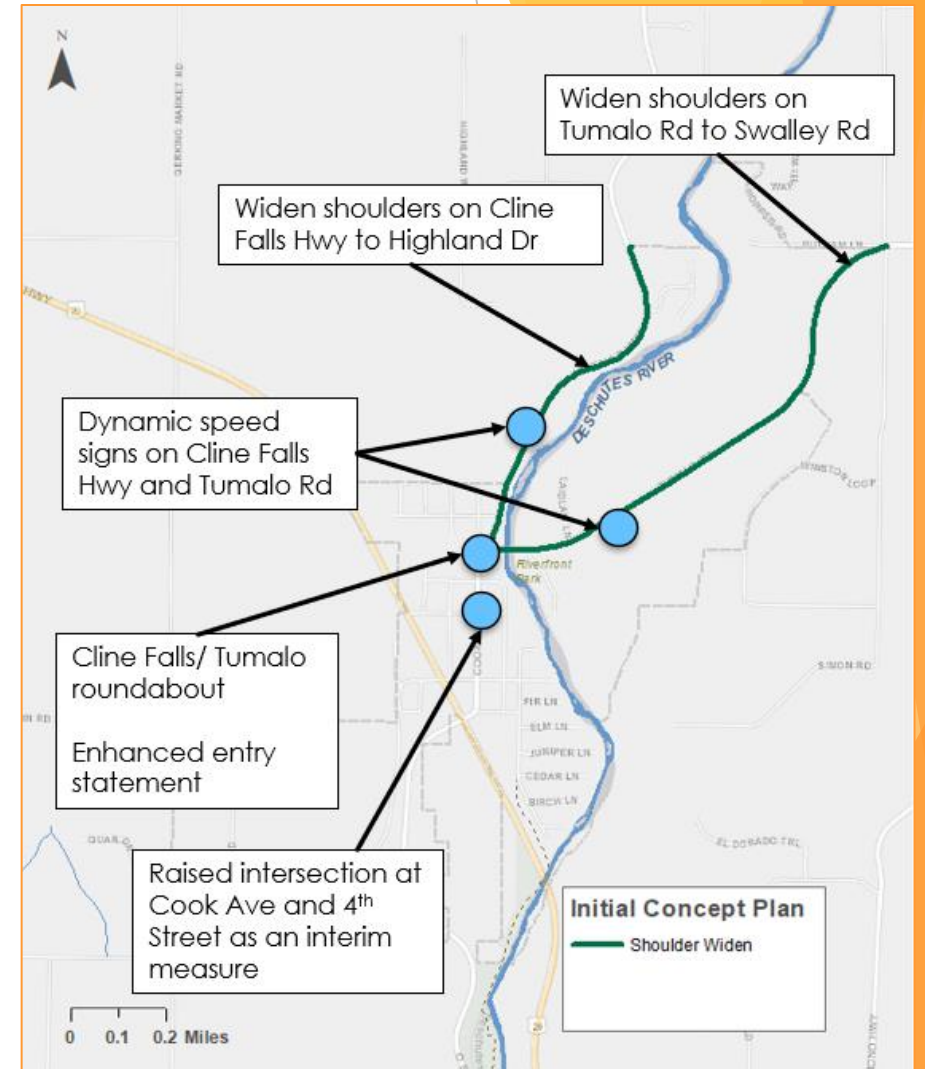
Tumalo Open House – 8/22/2022

- Update from County Staff on Active Transportation-related policies

Tumalo Active Transportation Initial Concept Plan

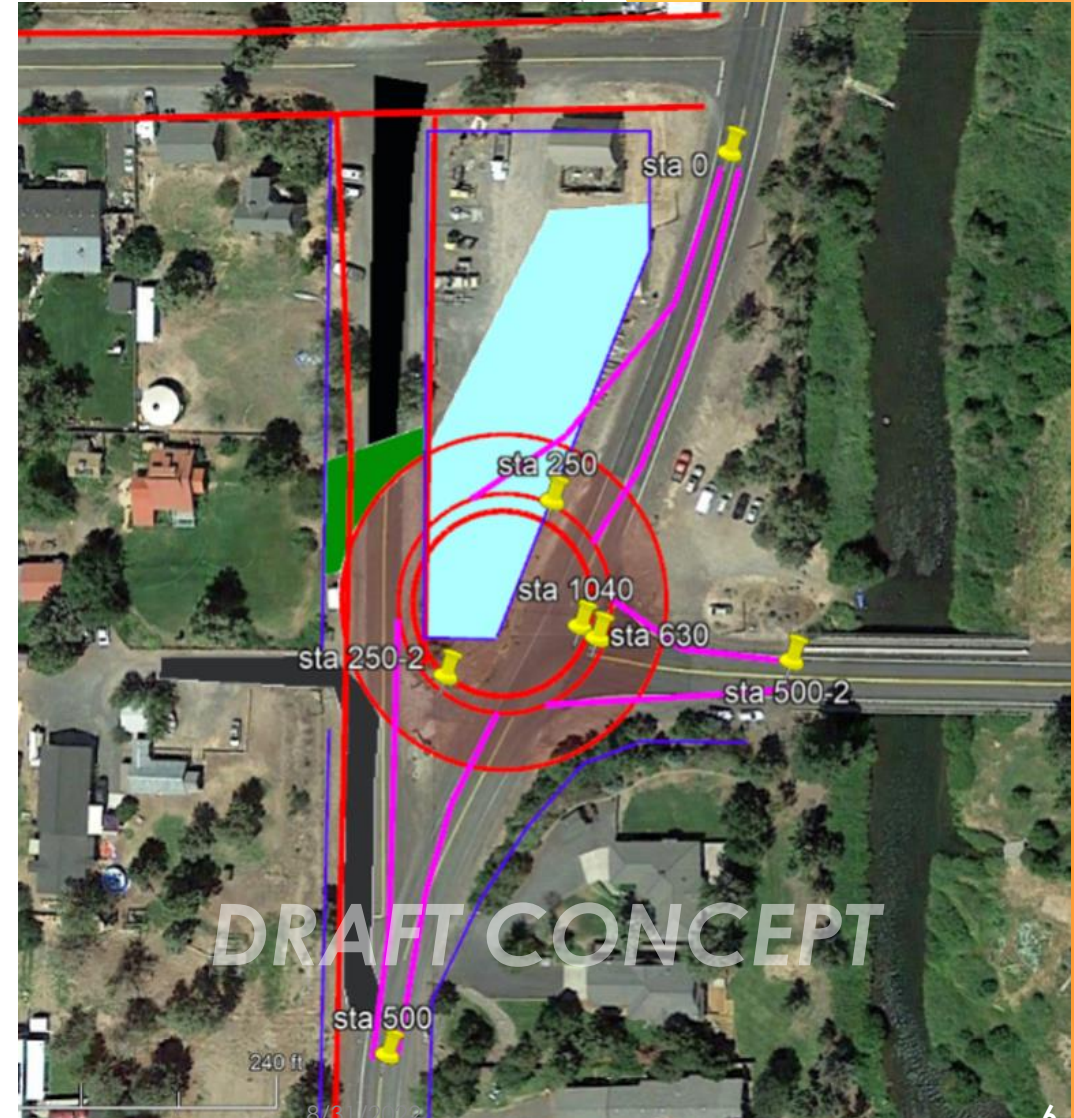
Safety & Speed Improvements:

- Roundabout at Cline Falls Hwy and Tumalo Rd
- Raised intersection at Cook Ave/4th St (interim)
- Widen shoulders on Tumalo Rd from the Deschutes River bridge to Swalley Rd
- Widen shoulders on Cline Falls Hwy from Tumalo Rd to Highland Dr
- Implement dynamic speed warning signs on Cline Falls Hwy and Tumalo Rd
- Enhanced Entry statement at Cline Falls Hwy/Tumalo Road



Speed Control & Intersection Improvements

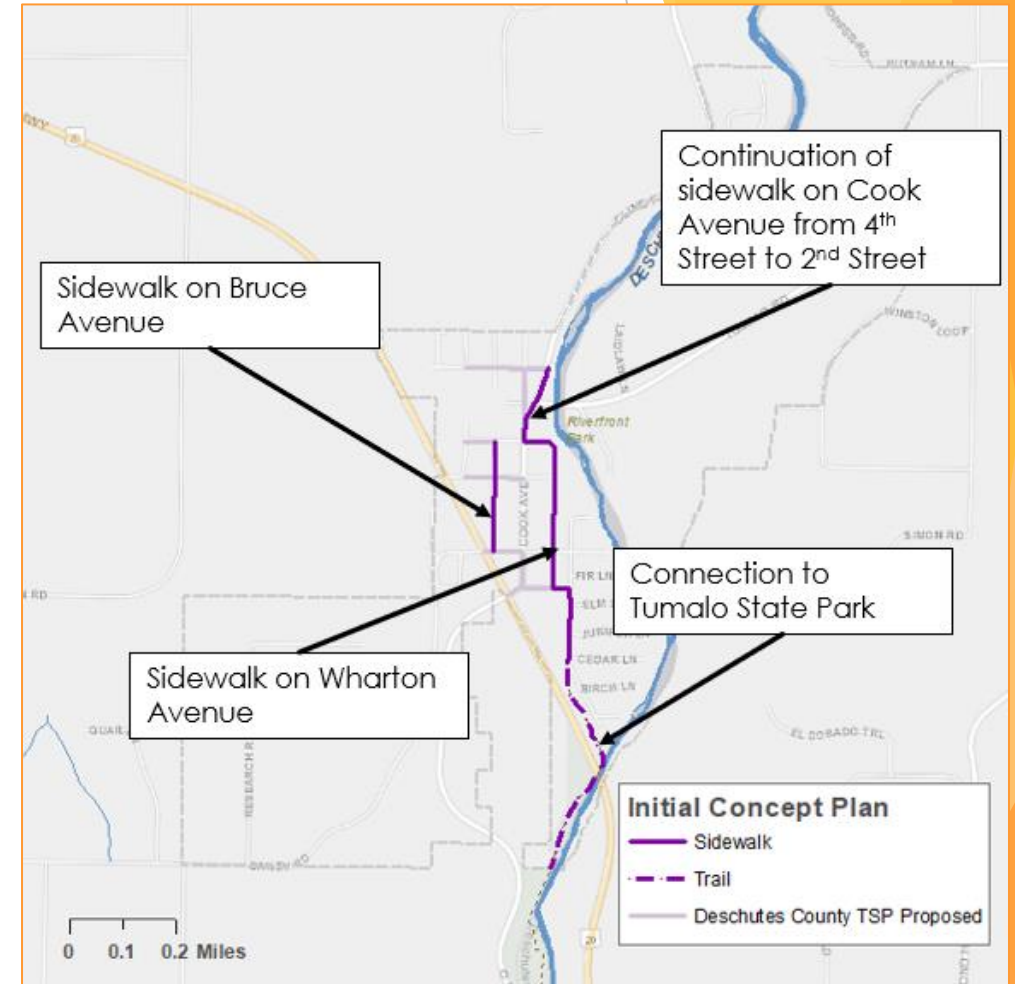
- ▶ Roundabout draft concept at Cline Falls Highway/
Tumalo Road



Tumalo Active Transportation Initial Concept Plan

Pedestrian Connectivity:

- Sidewalk on both sides of Bruce Ave (prioritize east side)
- Sidewalk/multi-use path on west side of Wharton Ave
- Continue pedestrian facilities north of 4th St to 2nd St on both sides
- Wayfinding for a walking loop in Tumalo
 - *This would be an effort led by the community*
- Reconsider trail from Tumalo-to-Tumalo State Park



Tumalo Active Transportation Initial Concept Plan

Transit:

- Bruce Ave Stop
- Country Store (5th St) Stop



Discussion – Revised Concept Plan

Speed Control and Intersection Improvements	Pedestrian Connectivity	Transit
Cline Falls/Tumalo Rd Roundabout	Sidewalk gap infill <ul style="list-style-type: none"> • Bruce Avenue • Wharton Avenue • Cook Avenue (2nd to 4th) 	Country store (on 5 th near Cook)
Widen shoulder on Tumalo Road	Connection to Tumalo State Park	Bruce Ave across from church
Entryway improvements	Walking loop/Wayfinding	
Raised intersection (Cook & 4 th)		

Next Steps: Tumalo

- ▶ Refined Concept for online open house in October
- ▶ Final Concept Plan to Advisory Committee in December
- ▶ Plan to Decision-Makers in January 2023



Project Schedule

Tumalo Community Plan Active Transportation Plan

Project Task	2022											2023							
	Feb	Mar	Apr	May	Jun	Jul	Aug	Sep	Oct	Nov	Dec	Jan	Feb	Mar	Apr	May	Jun	Jul	Aug
1. Project Coordination	▶	🌐																	
2. Project Foundation				TM 1	TM 1														
3. TCP Active Transportation				👥	👥	DC 1	👥	DC 2	👥	FC 1	👥								
4. Adoption												👥							

Kick-off Meeting ▶

PMT Meeting 📞

Project Website 🌐

Public Event 👥

Draft Deliverable 📄

Final Deliverable 📄

Advisory Committee Meeting 👥

Planning Commission Work Session 👥

TM: Tech Memo
DC: Draft Concept
FC: Final Concept

TM#1: Plan, Policies, Existing Conditions
DC#1: Initial Concept for TCP Active Transportation Update
DC#2: Refined Concept for TCP Active Transportation Update
FC#1: Final Concept for TCP Active Transportation Update



8/31/2022