

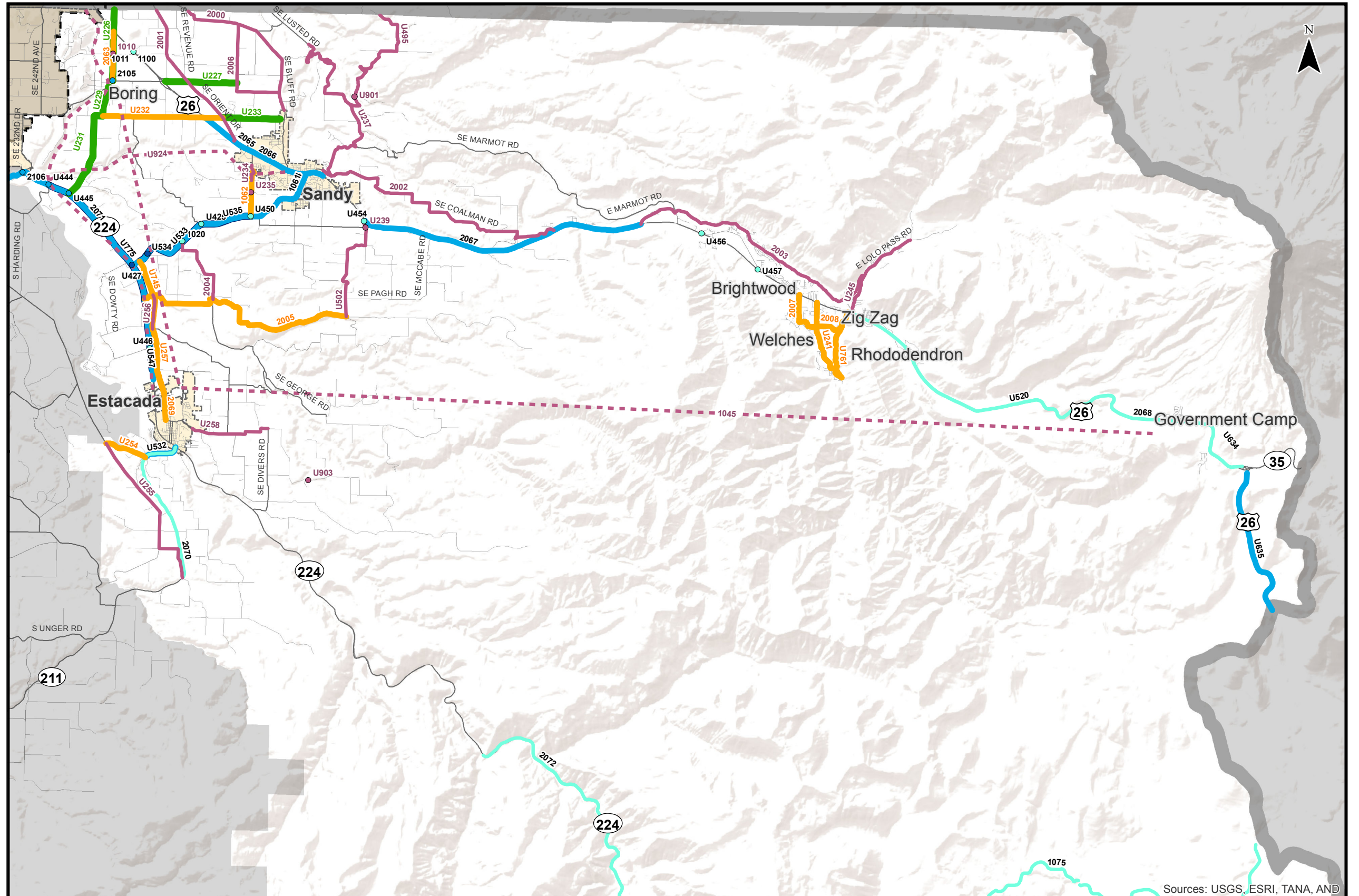
Master List County Projects

- Tier 1
- Tier 2
- Tier 3

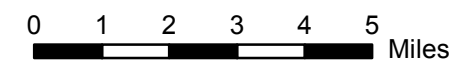
Master List ODOT Projects

- Tier 1
- Tier 2
- Tier 3

- ■ ■ Multi-Use Path
- ▭ Incorporated Areas
- ▭ County Boundary
- ▭ UGB



Sources: USGS, ESRI, TANA, AND



Coordinate System:
NAD 1983 HARN StatePlane Oregon North FIPS 3601 Feet Int
Data Source:
Clackamas County, Metro Data Resouce Center

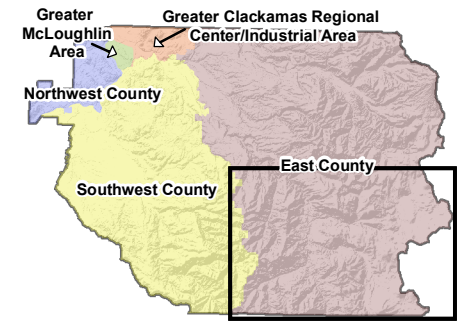
**Master List Projects
East County - Northern Portion**

Figure
EN P

H:\profile\11732 - Clackamas County TSP\gis\11x17 Maps\March 2013 Master Projects_Prioritized_Up.mxd



CLACKAMAS COUNTY TRANSPORTATION SYSTEM PLAN *Update*



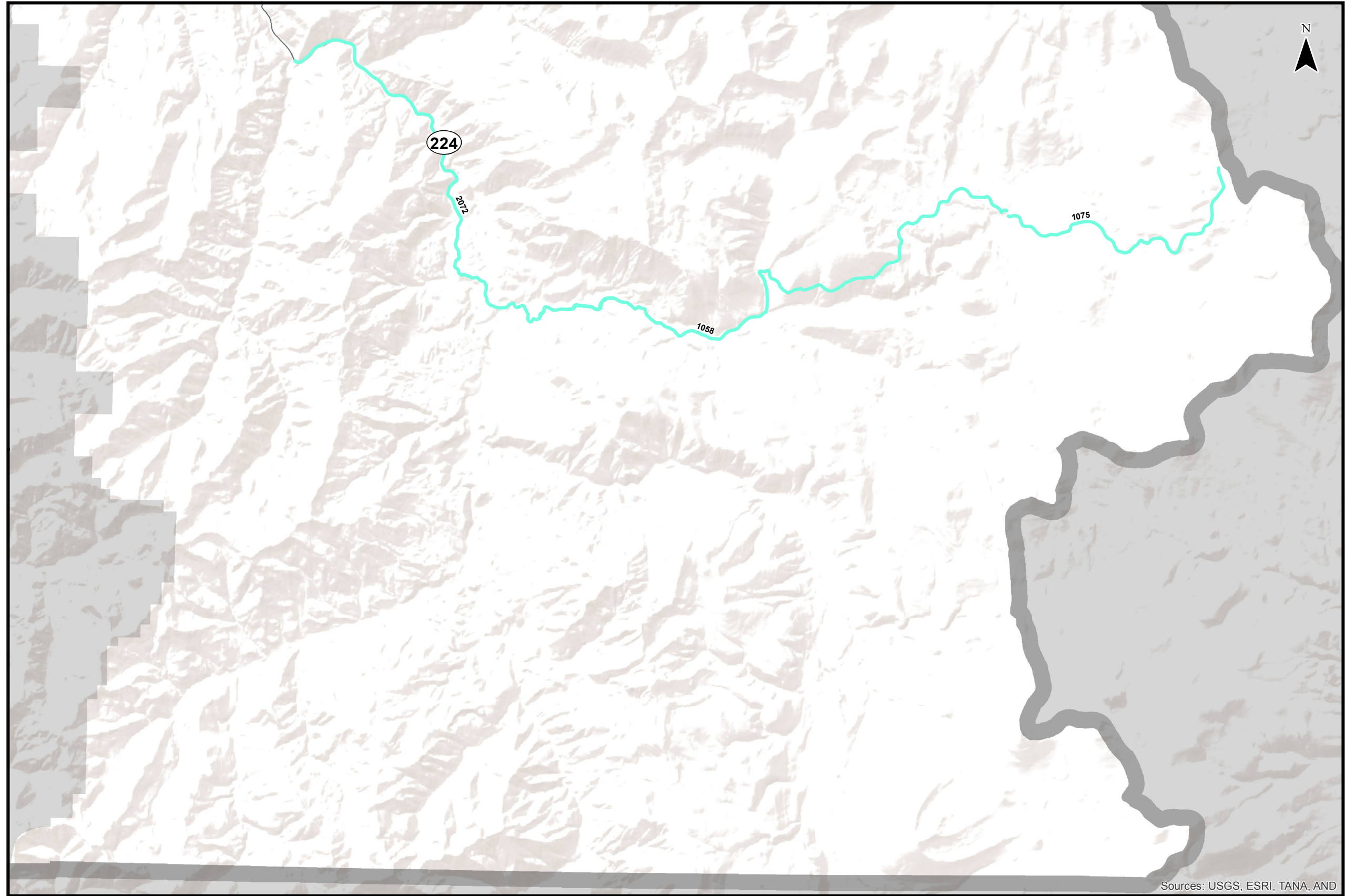
Master List County Projects

- █ Tier 1
- █ Tier 2
- █ Tier 3


Master List ODOT Projects

- █ Tier 1
- █ Tier 2
- █ Tier 3

- ■ ■ Multi-Use Path
- ▭ Incorporated Areas
- - - County Boundary
- · - · UGB



Sources: USGS, ESRI, TANA, AND



Coordinate System:
 NAD 1983 HARN StatePlane Oregon North FIPS 3601 Feet Int
 Data Source:
 Clackamas County, Metro Data Resouce Center

Master List Projects East County - Southern Portion

Figure
ES P