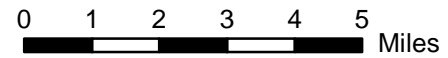
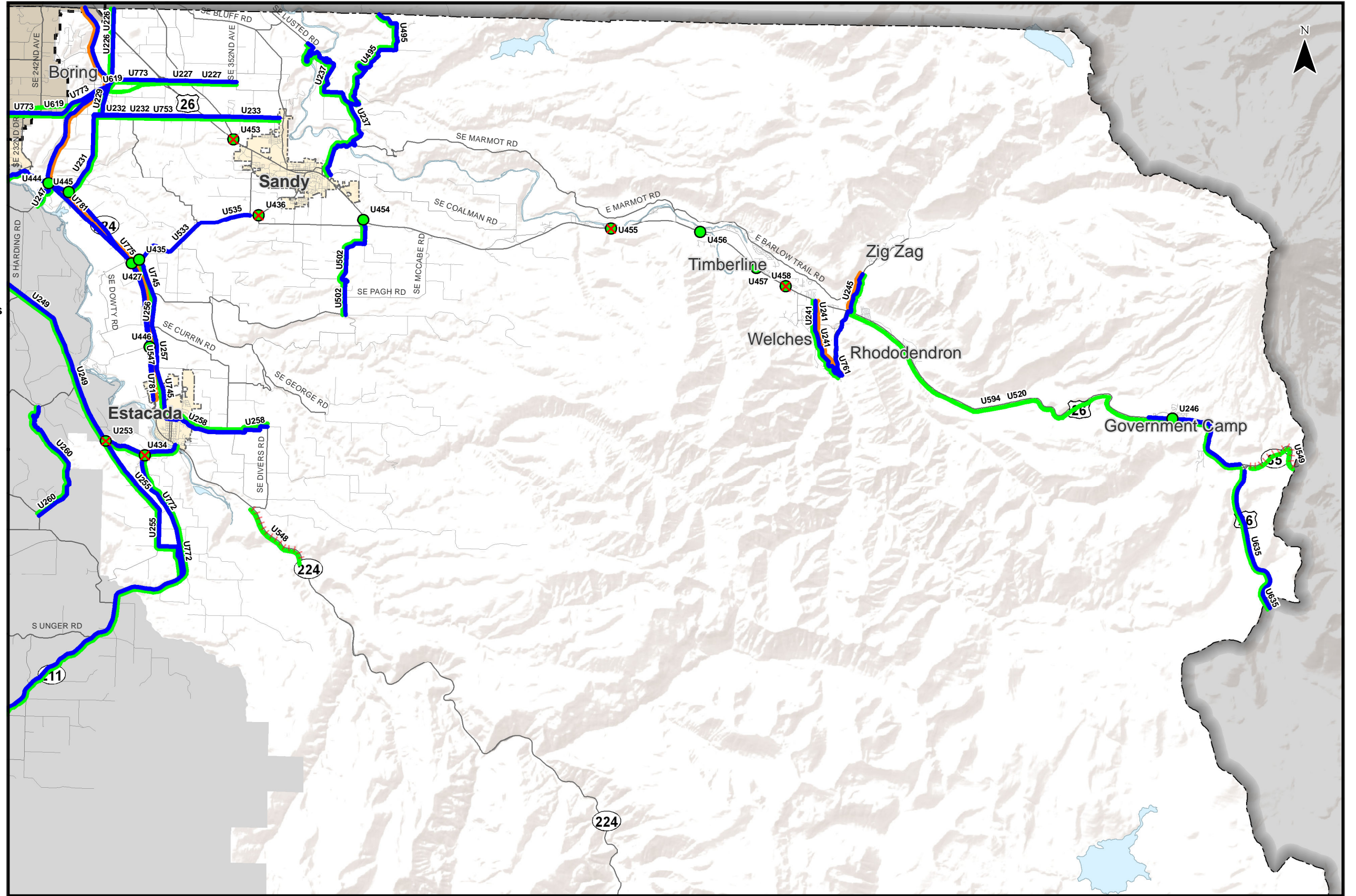


Roadway, Bicycle, and Pedestrian Projects

- "Consider Removing"
- "Consider Removing"
- Roadway
- Pedestrian
- Bicycle
- Incorporated Areas
- County Boundary
- UGB

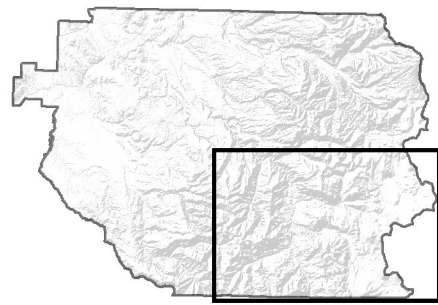



Coordinate System:
NAD 1983 HARN StatePlane Oregon North FIPS 3601 Feet Int
Data Source:
Clackamas County, Metro Data Resouce Center

**Previously Planned Roadway, Pedestrian, and Bicycle Projects
East County - Northern Portion**

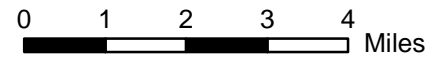
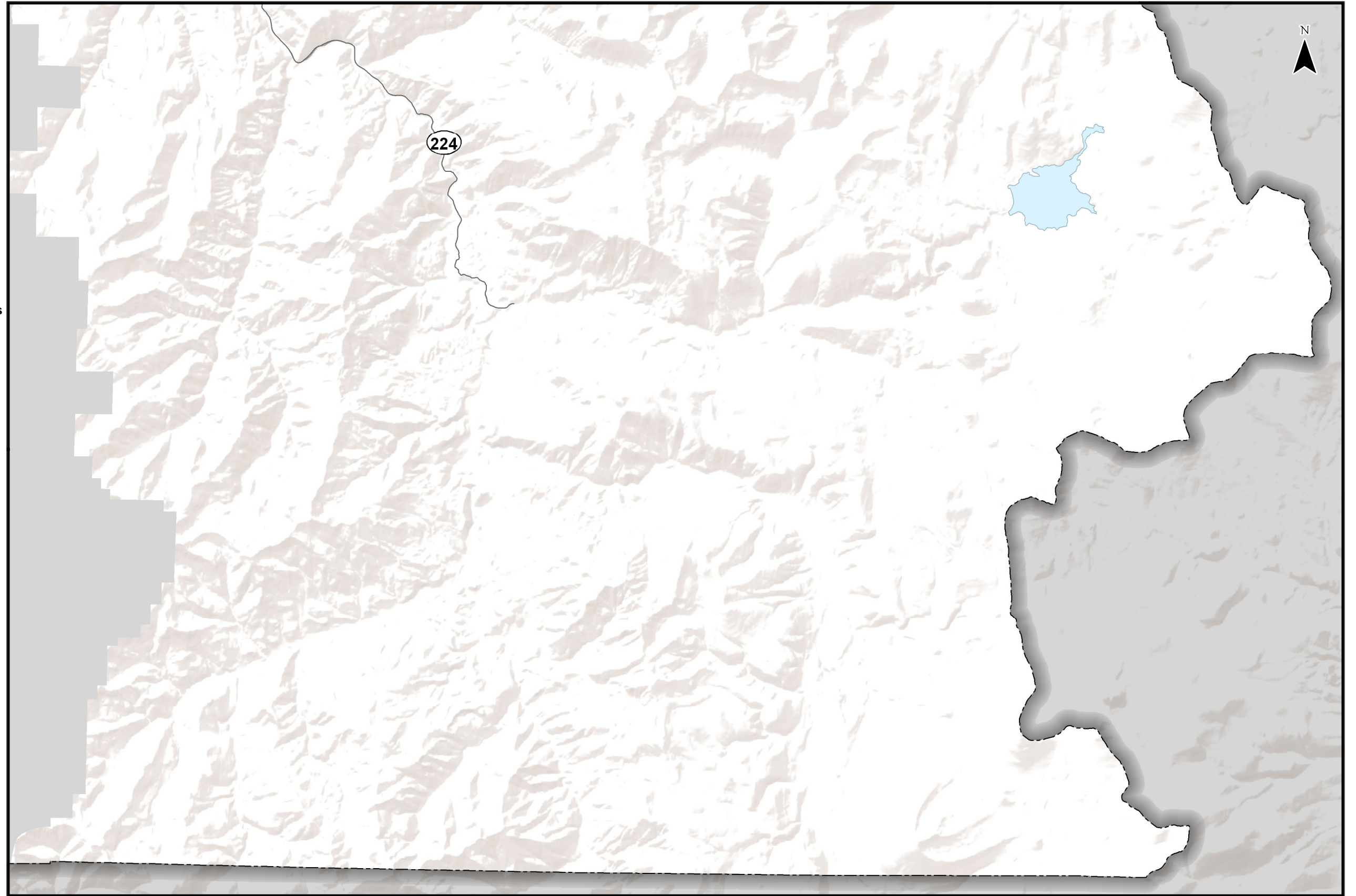
Figure
EN P

H:\profile11732 - Clackamas County TSP\Task_11_EvaluateProjects\Remaining Gaps&Deficiencies\Planned Roadway, Bile, Ped Projects.mxd



Roadway, Bicycle, and Pedestrian Projects

- ||||| "Consider Removing"
- ✗ "Consider Removing"
- Roadway
- Pedestrian
- Bicycle
- ▨ Incorporated Areas
- ▭ County Boundary
- ▭ UGB



Coordinate System:
NAD 1983 HARN StatePlane Oregon North FIPS 3601 Feet Int
Data Source:
Clackamas County, Metro Data Resouce Center

**Previously Planned Roadway, Pedestrian, and Bicycle Projects
East County - Southern Portion**

Figure
ES P

H:\profile11732 - Clackamas County TSP\Task_11_EvaluateProjects\Remaining Gaps&Deficiencies\Planned Roadway, Bile, Ped Projects.mxd