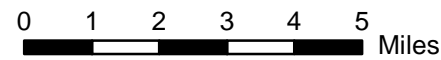
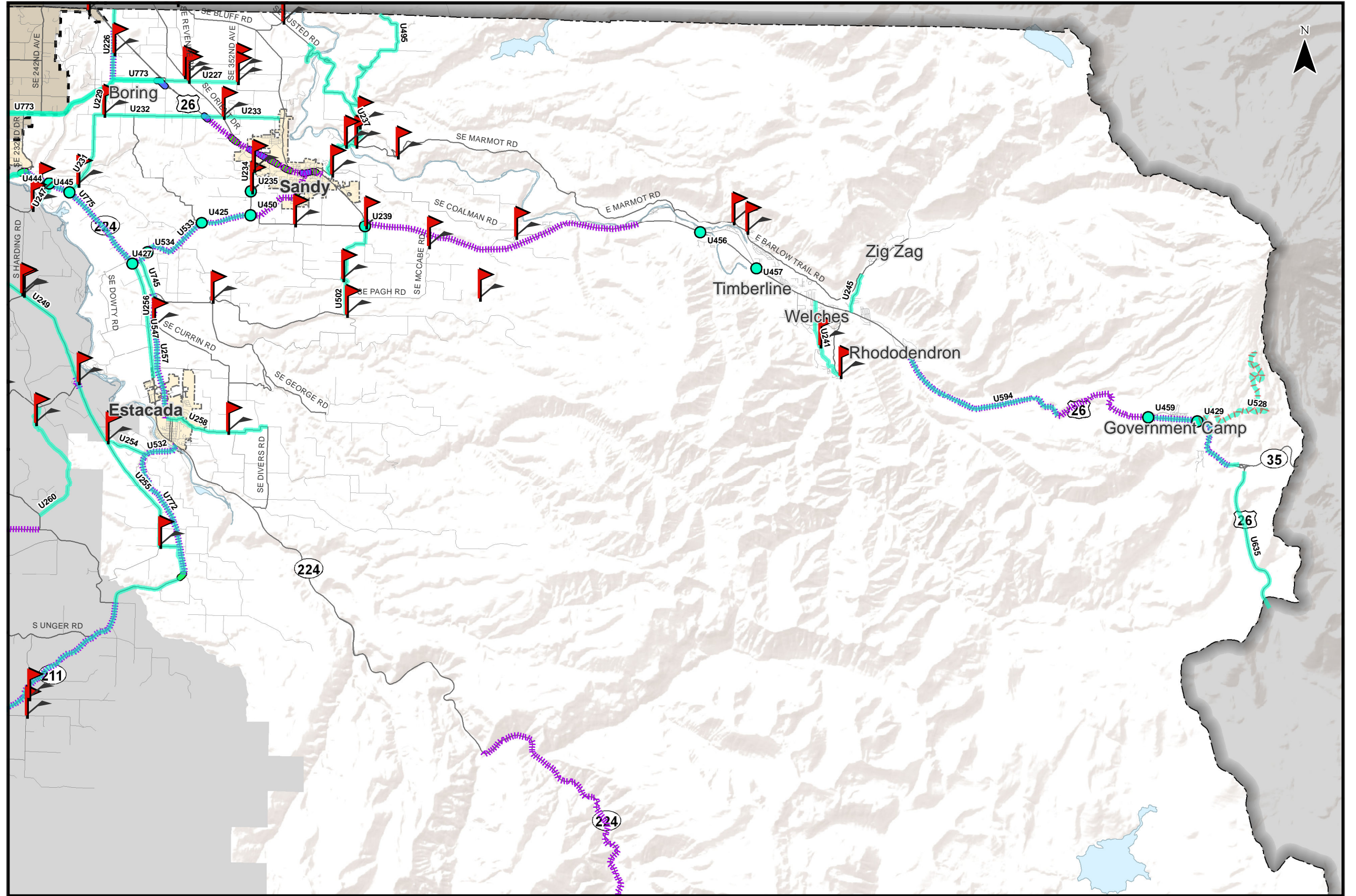


- Previously Planned Safety Projects**
- "Consider Removing"
 - ✗ "Consider Removing"
 - Roadway
 - Intersection
 - Candidate Road Safety Audit Corridors
 - ▲ County SPIS Sites
 - ▲ Safety Focus Intersections
- ODOT SPIS Sites**
- 5% Site
 - 10% Site
 - Incorporated Areas
 - County Boundary
 - UGB

Note:
Projects, Studies, and Programs are included in the "New Identified Projects" Tables for the Candidate Road Safety Audit Corridors, County SPIS Sites, Safety Focus Intersection, and ODOT SPIS Sites

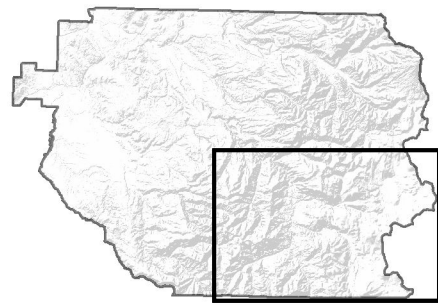



Coordinate System:
NAD 1983 HARN StatePlane Oregon North FIPS 3601 Feet Int
Data Source:
Clackamas County, Metro Data Resouce Center




Safety Projects East County - Northern Portion

Figure
EN S

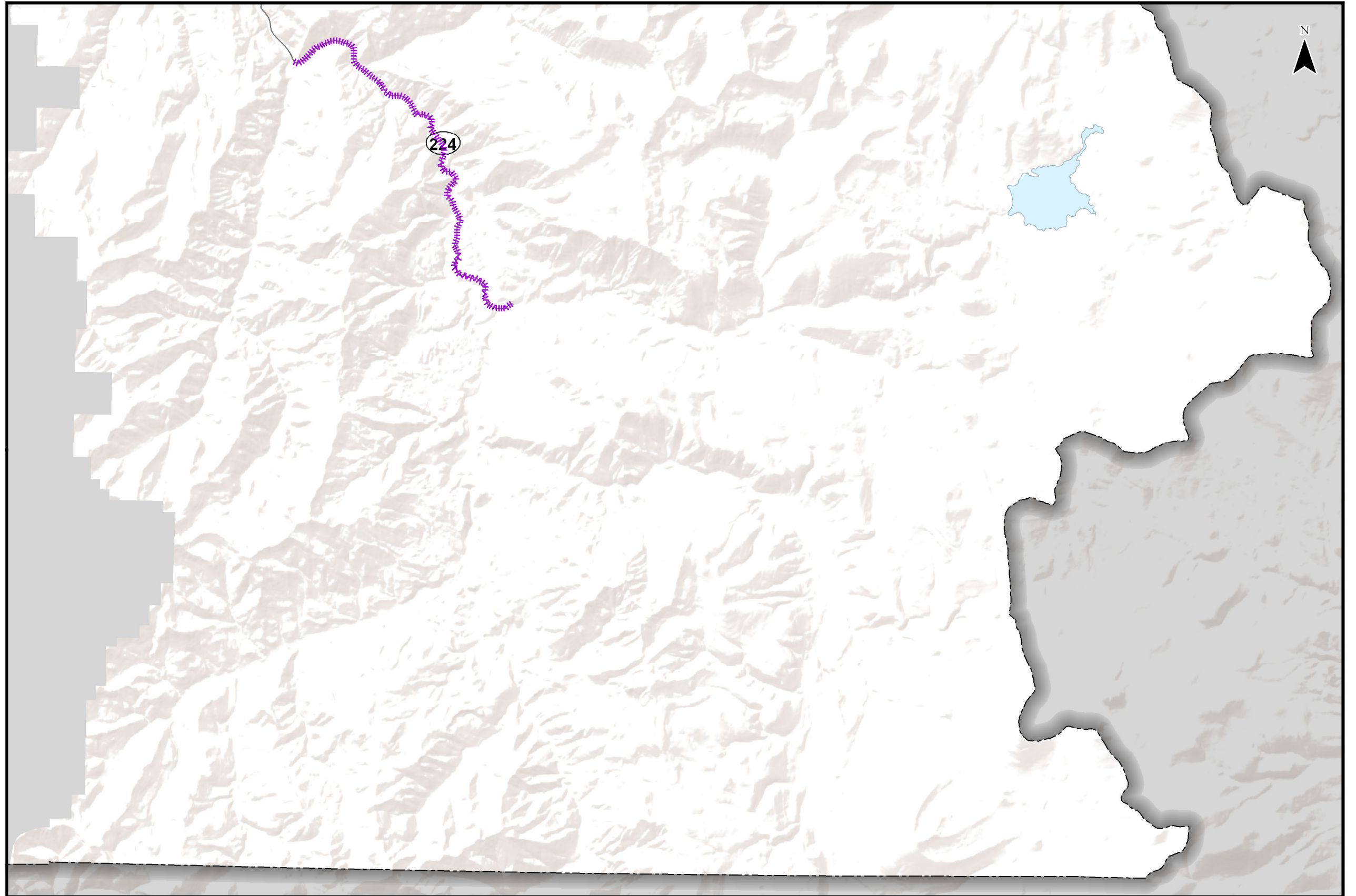


- Previously Planned Safety Projects**
- ||||| "Consider Removing"
 - ✗ "Consider Removing"
 - Roadway
 - Intersection
 - ||||| Candidate Road Safety Audit Corridors
 - ▲ County SPIS Sites
 - ▲ Safety Focus Intersections
- ODOT SPIS Sites**
- 5% Site
 - 10% Site
 - Incorporated Areas
 - County Boundary
 - UGB

Note:
Projects, Studies, and Programs are included in the "New Identified Projects" Tables for the Candidate Road Safety Audit Corridors, County SPIS Sites, Safety Focus Intersection, and ODOT SPIS Sites



Coordinate System:
NAD 1983 HARN StatePlane Oregon North FIPS 3601 Feet Int
Data Source:
Clackamas County, Metro Data Resouce Center



Safety Projects East County - Southern Portion

Figure
ES S