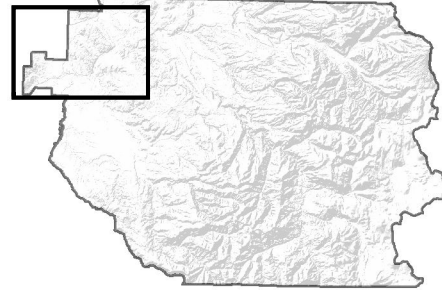




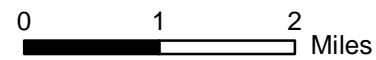
# CLACKAMAS COUNTY TRANSPORTATION SYSTEM PLAN *Update*



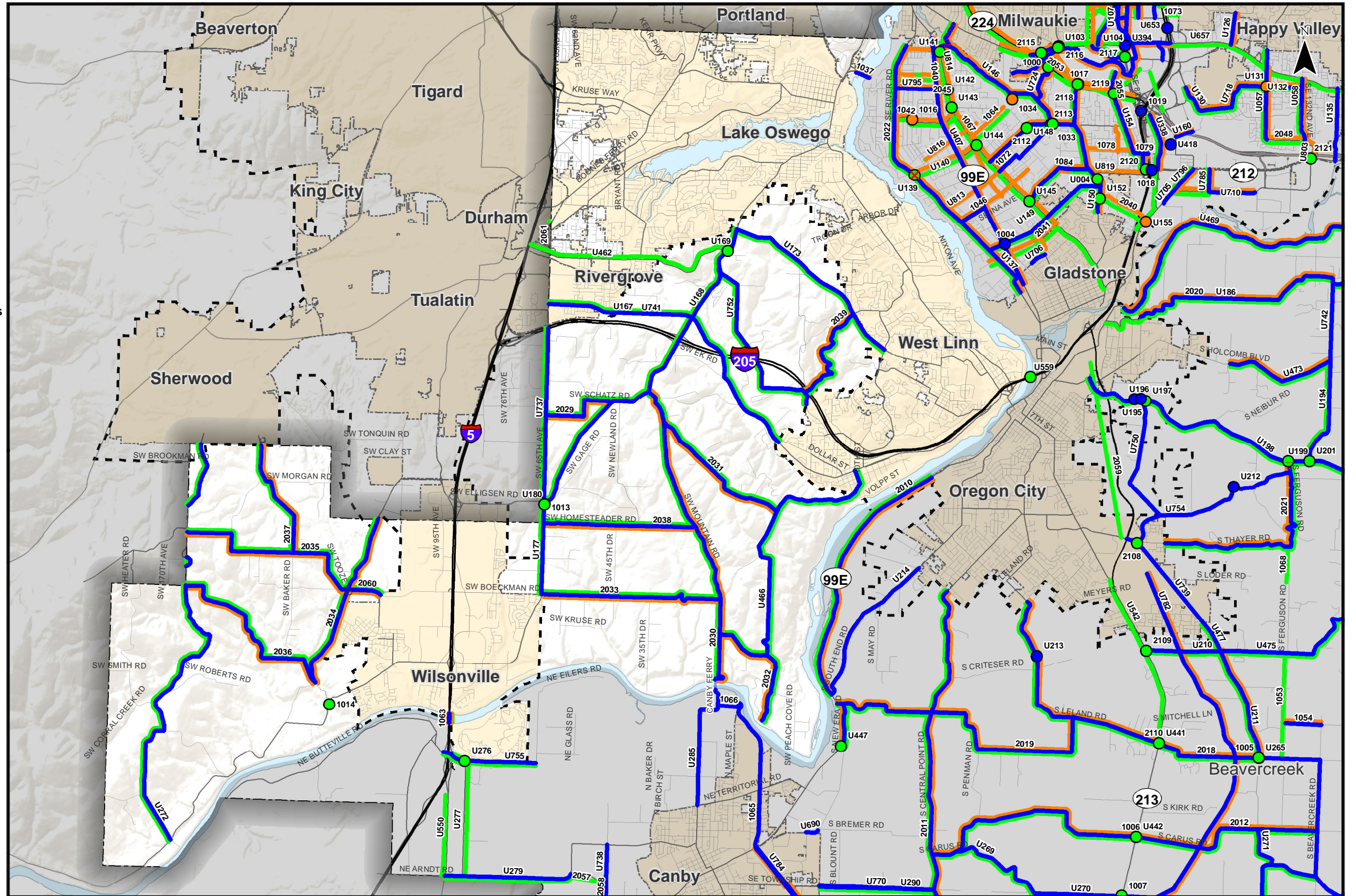
### Roadway, Bicycle, and Pedestrian Projects

- - - - "Consider Removing"
- X "Consider Removing"
- Roadway
- Pedestrian
- Bicycle
- Incorporated Areas
- County Boundary
- UGB

Note:  
 Projects labeled U000-U999 are  
 "Previously Planned Projects."  
 Projects labeled 1000-1999 are  
 "Public Suggested Projects."  
 Projects labeled 2000-2999 are  
 "New Identified Projects."



Coordinate System:  
 NAD 1983 HARN StatePlane Oregon North FIPS 3601 Feet Int  
 Data Source:  
 Clackamas County, Metro Data Resouce Center



## Roadway, Pedestrian, and Bicycle Projects Northwest County

Figure  
NW P

H:\profile\11732 - Clackamas County TSP\Task\_11\_EvaluateProjects\Remaining Gaps&Deficiencies\Roadway, Pedestrian and Bicycle Master Projects.mxd