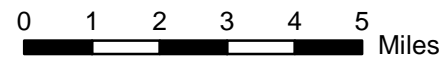
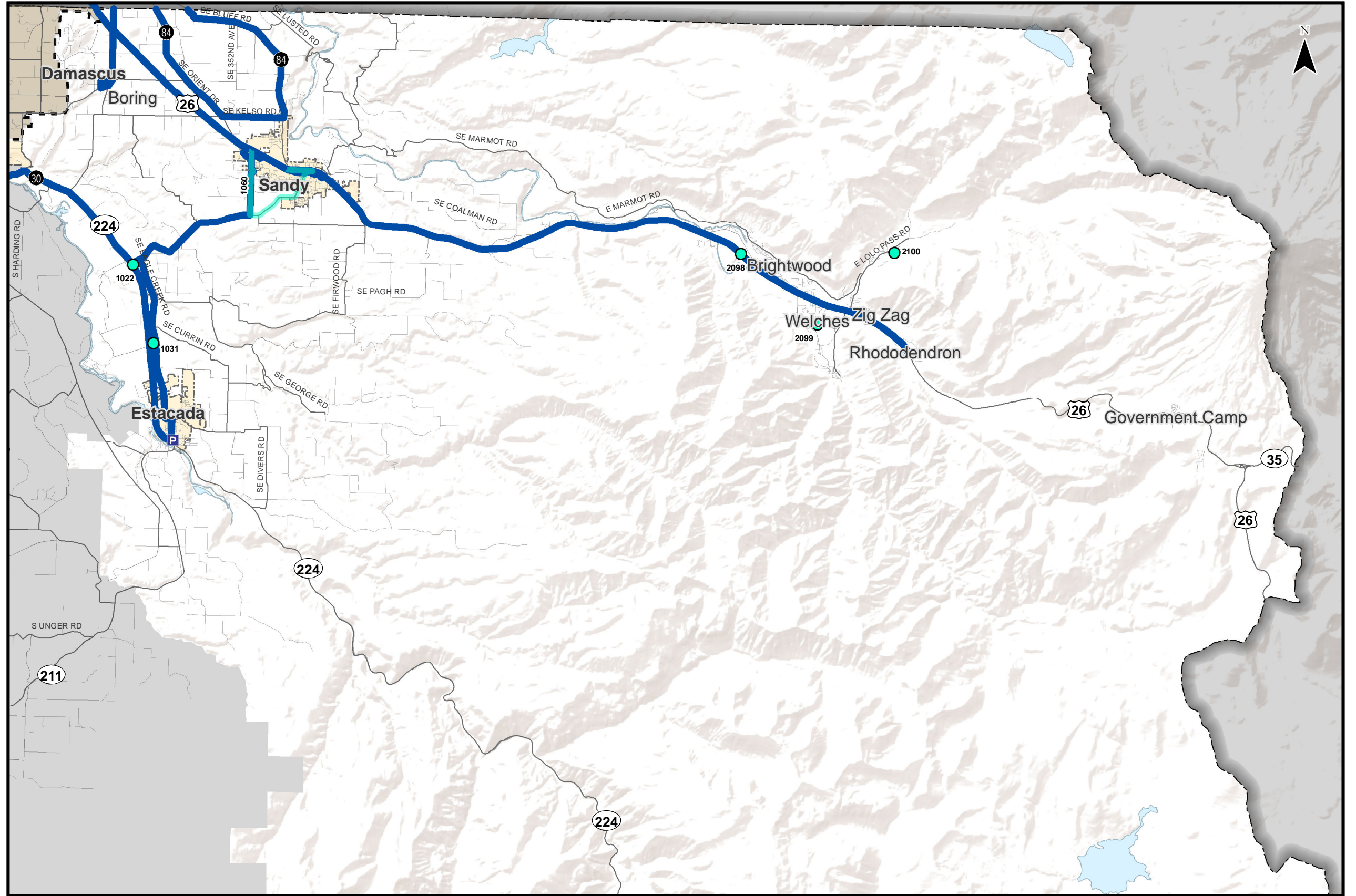


- Transit Project
- Transit Project
- Existing Transit Service
- Incorporated Areas
- County Boundary
- UGB

Note:
 Projects labeled U000-U999 are
 "Previously Planned Projects."
 Projects labeled 1000-1999 are
 "Public Suggested Projects."
 Projects labeled 2000-2999 are
 "New Identified Projects."



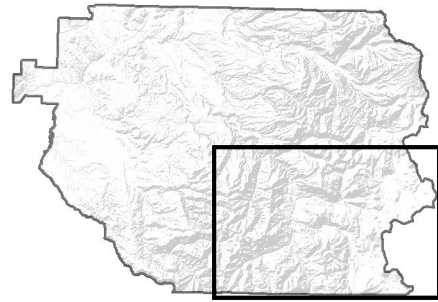

Coordinate System:
 NAD 1983 HARN StatePlane Oregon North FIPS 3601 Feet Int
 Data Source:
 Clackamas County, Metro Data Resouce Center



Transit Master List Projects East County - Northern Portion


Figure
EN T

H:\profile11732 - Clackamas County TSP\Task_11_EvaluateProjects\Master Projects Mapping\Transit Projects.mxd

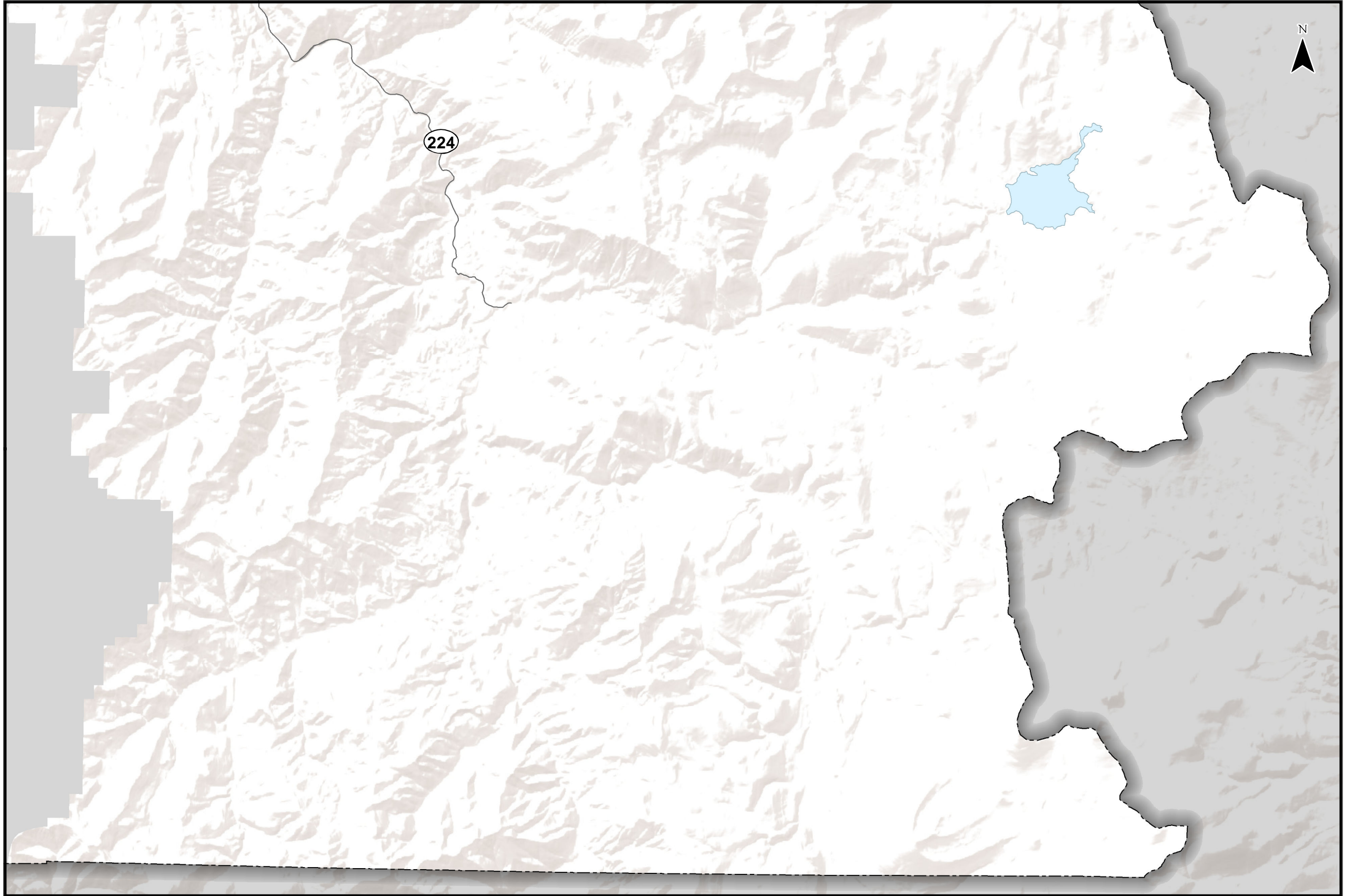


- Transit Project
- Transit Project
- Existing Transit Service
- Incorporated Areas
- County Boundary
- UGB

Note:
 Projects labeled U000-U999 are
 "Previously Planned Projects."
 Projects labeled 1000-1999 are
 "Public Suggested Projects."
 Projects labeled 2000-2999 are
 "New Identified Projects."

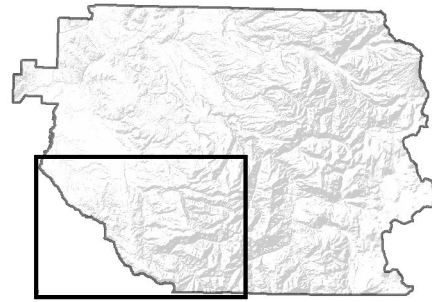



Coordinate System:
 NAD 1983 HARN StatePlane Oregon North FIPS 3601 Feet Int
 Data Source:
 Clackamas County, Metro Data Resouce Center




Transit Master List Projects East County - Southern Portion

Figure
ES T

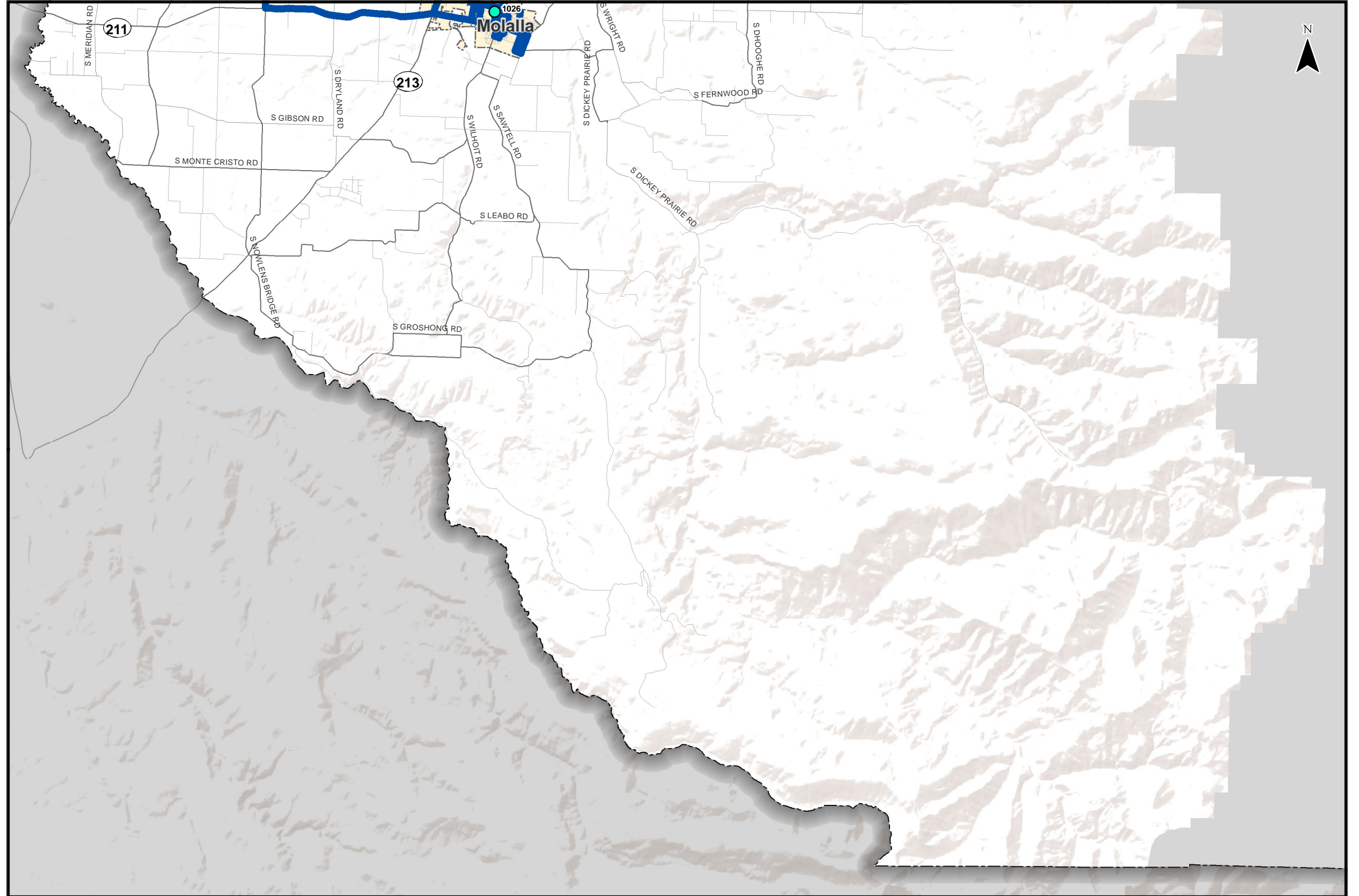


- Transit Project
- Transit Project
- Existing Transit Service
- Incorporated Areas
- County Boundary
- UGB

Note:
 Projects labeled U000-U999 are
 "Previously Planned Projects."
 Projects labeled 1000-1999 are
 "Public Suggested Projects."
 Projects labeled 2000-2999 are
 "New Identified Projects."



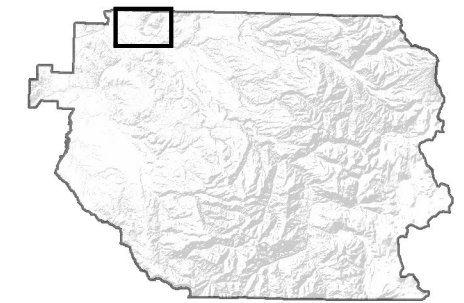

Coordinate System:
 NAD 1983 HARN StatePlane Oregon North FIPS 3601 Feet Intl
 Data Source:
 Clackamas County, Metro Data Resouce Center



Transit Master List Projects Southwest County - Southern Portion

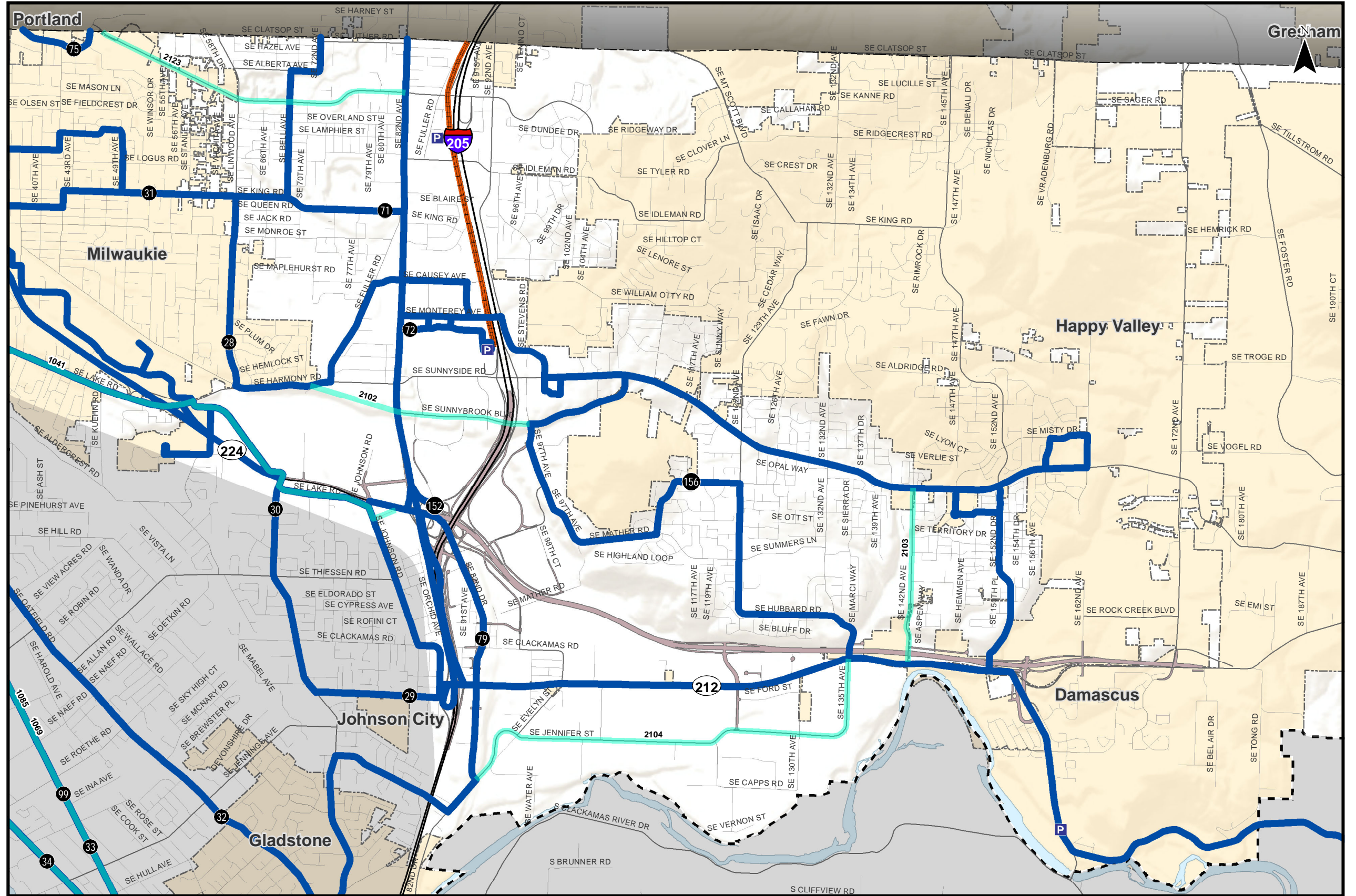
Figure
SS T

H:\profile11732 - Clackamas County TSP\Task_11_EvaluateProjects\Master Projects Mapping\Transit Projects.mxd



- Transit Project
- Transit Project
- Existing Transit Service
- Sunrise Project FEIS
- Incorporated Areas
- County Boundary
- UGB

Note:
 Projects labeled U000-U999 are "Previously Planned Projects."
 Projects labeled 1000-1999 are "Public Suggested Projects."
 Projects labeled 2000-2999 are "New Identified Projects."

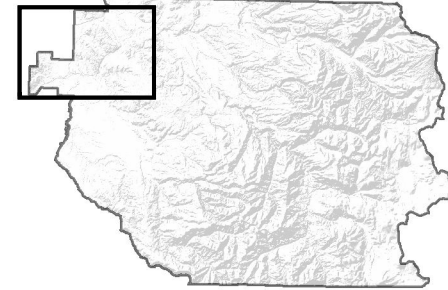



Coordinate System:
 NAD 1983 HARN StatePlane Oregon North FIPS 3601 Feet Int
 Data Source:
 Clackamas County, Metro Data Resouce Center

Transit Master List Projects Greater Clackamas Regional Center / Industrial Area

Figure
CT

H:\profile11732 - Clackamas County TSP\Task_11_EvaluateProjects\Master Projects Mapping\Transit Projects.mxd

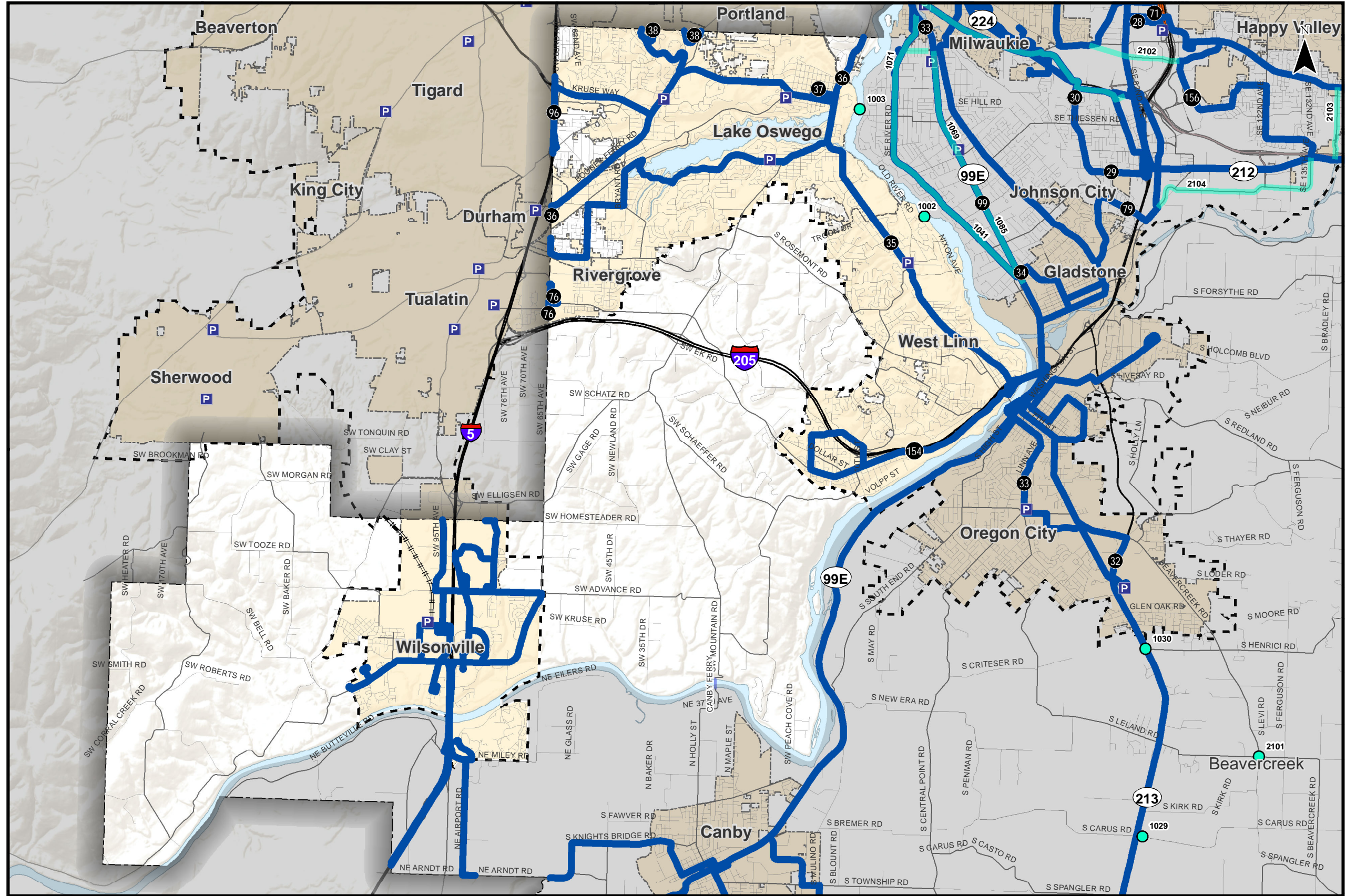


- Transit Project
- Transit Project
- Existing Transit Service
- Incorporated Areas
- County Boundary
- UGB

Note:
 Projects labeled U000-U999 are
 "Previously Planned Projects."
 Projects labeled 1000-1999 are
 "Public Suggested Projects."
 Projects labeled 2000-2999 are
 "New Identified Projects."

0 1 2
 Miles

Coordinate System:
 NAD 1983 HARN StatePlane Oregon North FIPS 3601 Feet Int
 Data Source:
 Clackamas County, Metro Data Resouce Center



**Transit Master List Projects
 Northwest County**

Figure
NW T