



# Tumalo Community Plan- Active Transportation

Advisory Committee Meeting #1

5/3/22

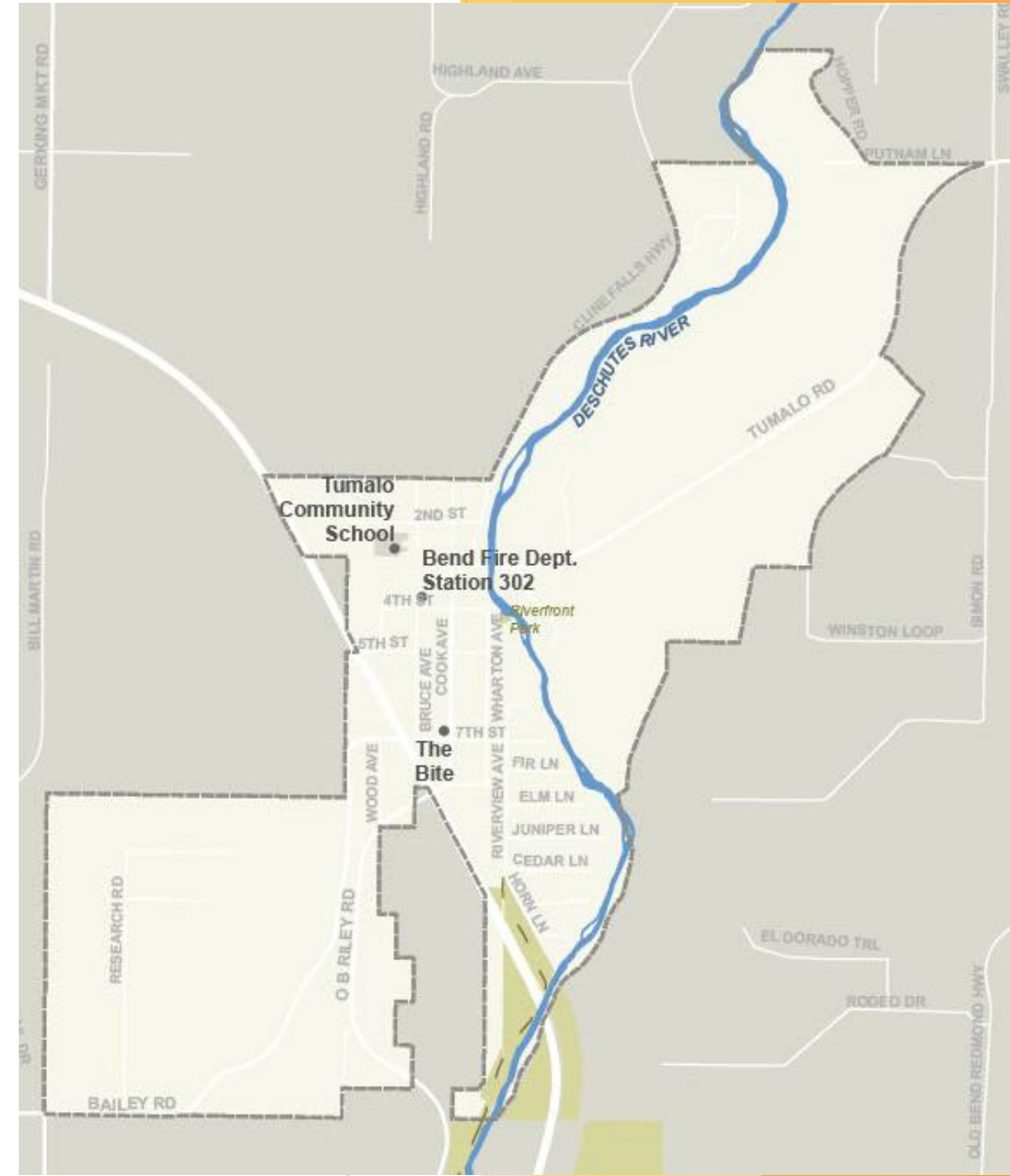
# Agenda

- ▶ Introductions
- ▶ Project Background
- ▶ Project Objectives & Desired Outcomes
- ▶ Existing Conditions & Plans
- ▶ Future Needs
- ▶ Schedule and & Steps

# Introductions:

- ▶ Susan Altman, Deschutes County Planning Commission
- ▶ Andrea Breault, Cascade East Transit
- ▶ Chris Cheng, ODOT (Active Transportation)
- ▶ Theresa Conley, ODOT (Transit)
- ▶ Jim Crouch, Heritage Brand
- ▶ Steve Davidson, The Bite
- ▶ Tony DeBone, Deschutes County Board of County Commissioners
- ▶ Serena Gordon, Twin Bridges Scenic Bikeway
- ▶ Devin Hearing, ODOT Grant Manager
- ▶ Katie Popp, Kittelson (consultant)
- ▶ Tarik Rawlings, Deschutes County Planning
- ▶ Peter Russell, Transportation Planner, Deschutes County
- ▶ Karen Swirsky, Kittelson (consultant)
- ▶ Carrie Theus, Kittelson (consultant)
- ▶ Dave Thomson, County Bicycle & Pedestrian Advisory Committee
- ▶ Tony Vicknair, Tumalo School
- ▶ Others?

# Tumalo Unincorporated Community Boundaries



# Project Background:

- ▶ Two-part project:
  - Sisters Country Trails Expansion Outreach
  - **Tumalo Community Plan - Active Transportation Update**
- ▶ Tumalo Health Impact Assessment (2008)
- ▶ Tumalo Community Plan (2010); update underway
- ▶ Deschutes County Transportation Systems Plan (2012); update underway
- ▶ New businesses supporting a community downtown for Tumalo
- ▶ CET's 2040 Master Plan identifies future transit stop in Tumalo
- ▶ State Scenic Bikeway (Twin Bridges Route)

# What will this project accomplish?

- ▶ Identify gaps/concerns in the Tumalo biking and walking system (called “Active Transportation”)
- ▶ Reach out to Tumalo residents, business owners, and other stakeholders about bicycling, walking, and transit needs
- ▶ Create a list/map of needed active transportation projects in Tumalo
- ▶ Provide amendments to the TCP and County TSP to implement the recommendations

# Background: Tumalo Health Impact Assessment (2008)

The THIA identified the following three policy areas:

- ▶ Safety/accessibility of Highway 20 for all users
- ▶ Need for a multi-modal trail system
- ▶ Access to recreational amenities

# Background: Tumalo Community Plan (TCP) Update

- ▶ Update changes in Tumalo since 2010: population, number of developed lots, types of land uses, and traffic volumes
- ▶ Discuss the Community Vision – should “*retain Tumalo’s livability and feel as a rural small town*” be maintained or modified?
- ▶ Seek public input on major topics such as land use, potential sewer system, open space and recreation, transportation, etc.
- ▶ Open House at 6 p.m., Wednesday, May 11, at the Tumalo Community School gym, 19835 NE 2nd St, Tumalo



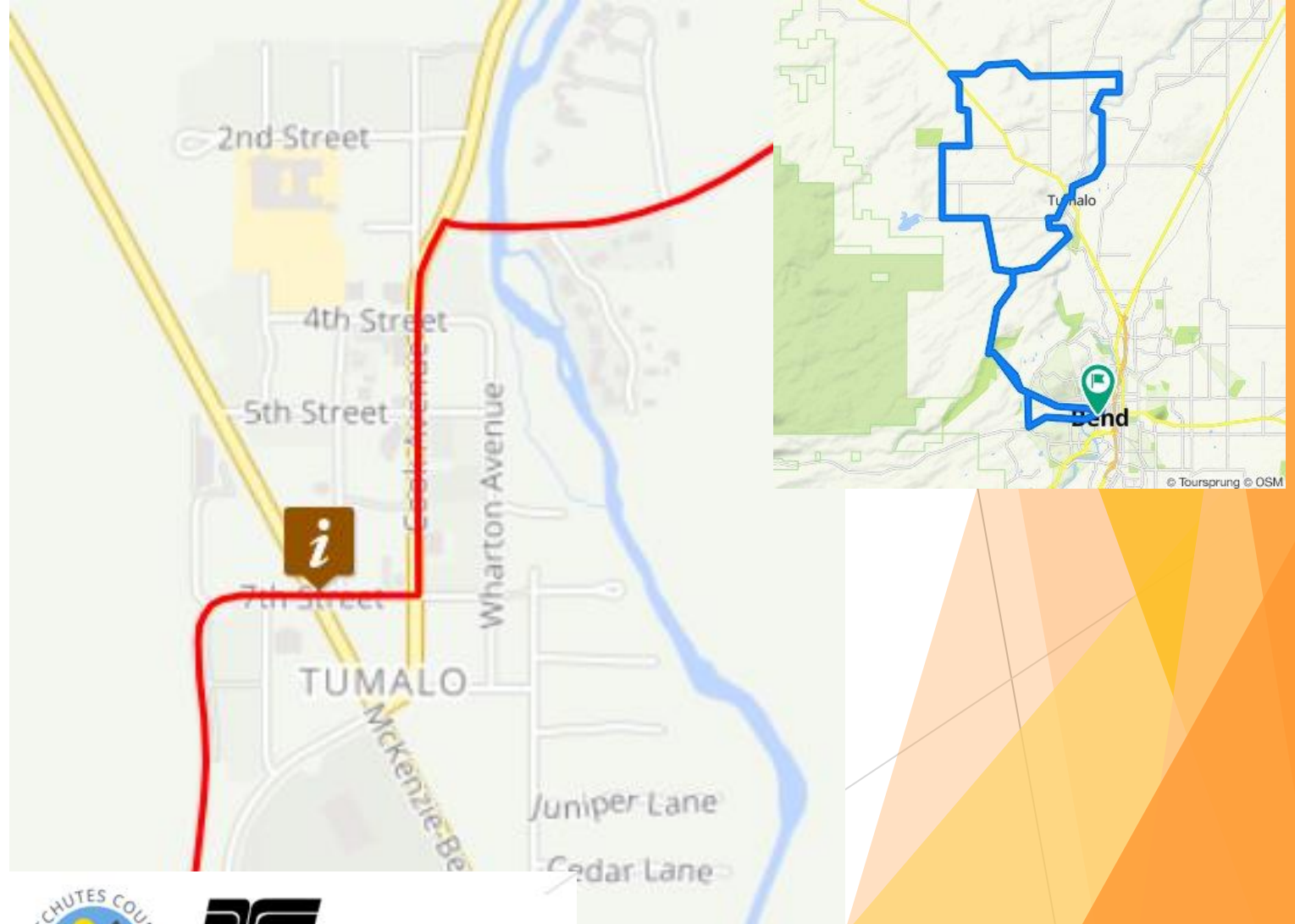
# Background: Deschutes County TSP Update

- ▶ The Transportation Systems Plan (TSP) update will include a proposed project list, including planning level cost estimates
- ▶ Anticipated to be complete by late summer/early fall 2022
- ▶ More on the active transportation elements in a couple of slides

# Background: Twin Bridges Scenic Bikeway



Is there a need for bicycle infrastructure through Tumalo to serve the Scenic Bikeway?

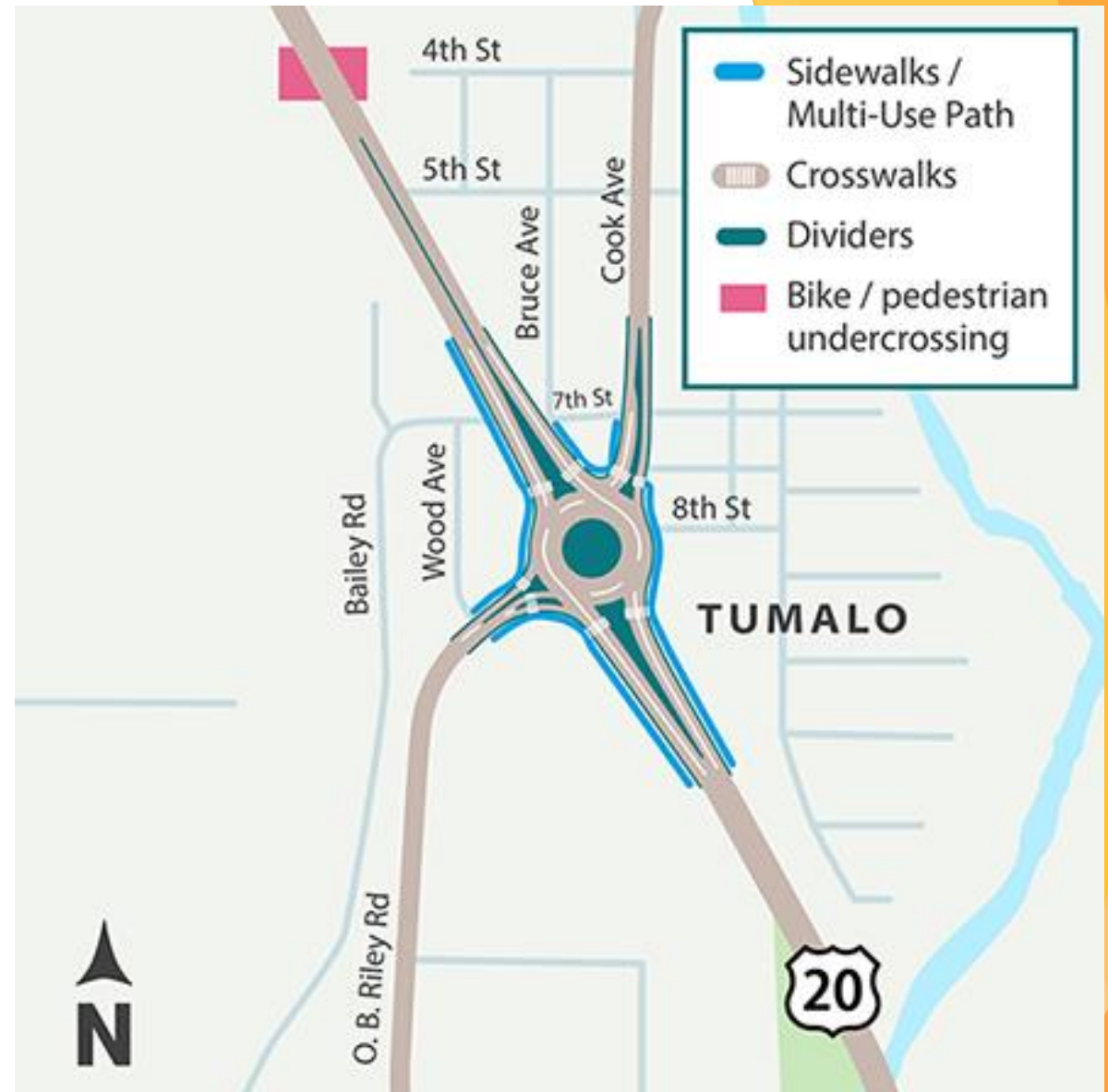


# Planned Projects

- ▶ US 20/Cook Ave/O. B. Riley Rd Roundabout: Construction summer 2023
- ▶ Tumalo multi-use path and 4<sup>th</sup> Street underpass: Construction summer 2023
- ▶ CET Transit Master Plan bus stop: Noted in CET Transit Master Plan
- ▶ Cline Falls Rd/Tumalo Rd/Cook Ave intersection improvements: suggested in Draft TSP
- ▶ Sidewalk improvements: suggested in Draft TSP

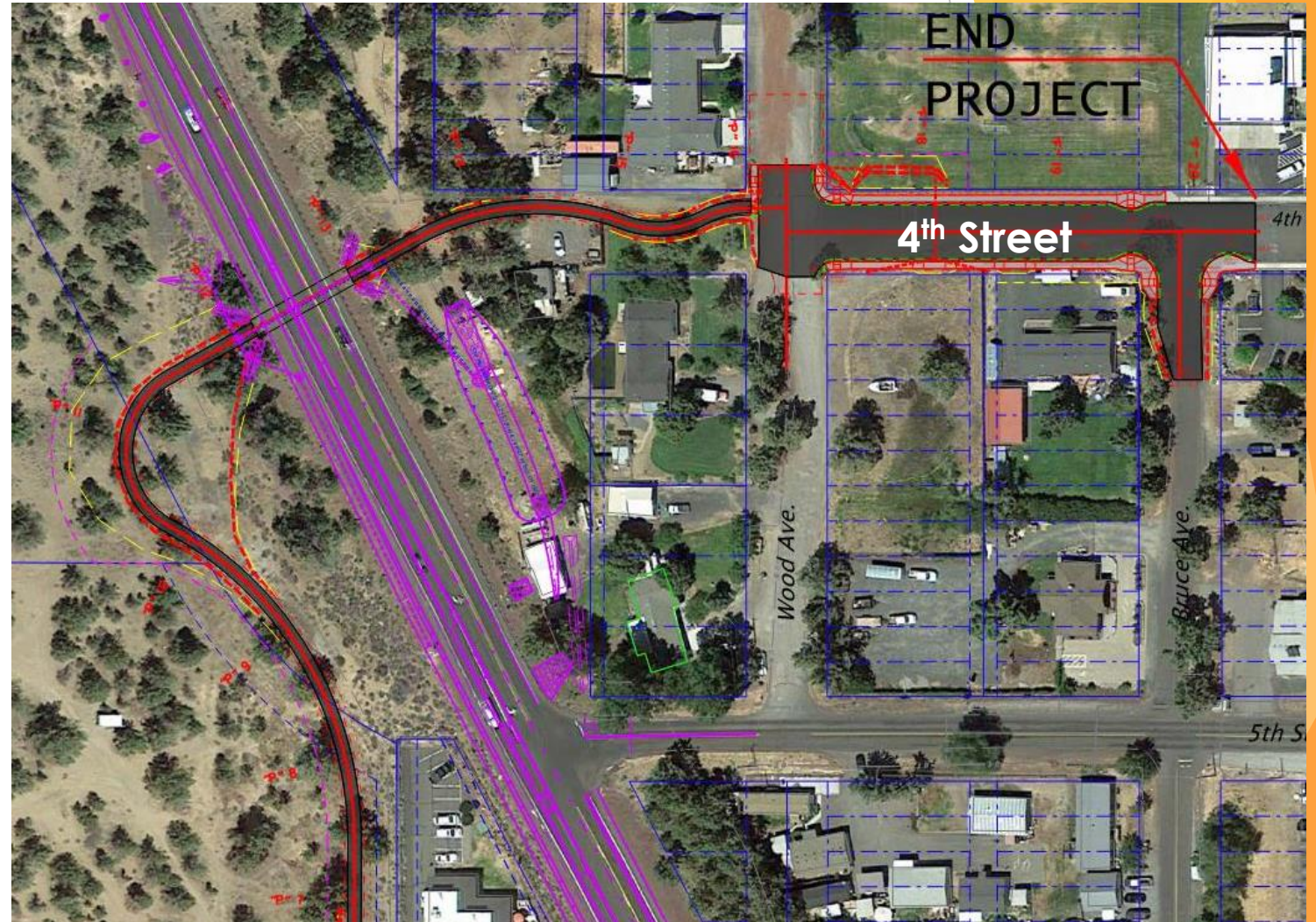
# US 20/Cook Ave/ O. B. Riley Rd Roundabout

► Construction: Summer 2023



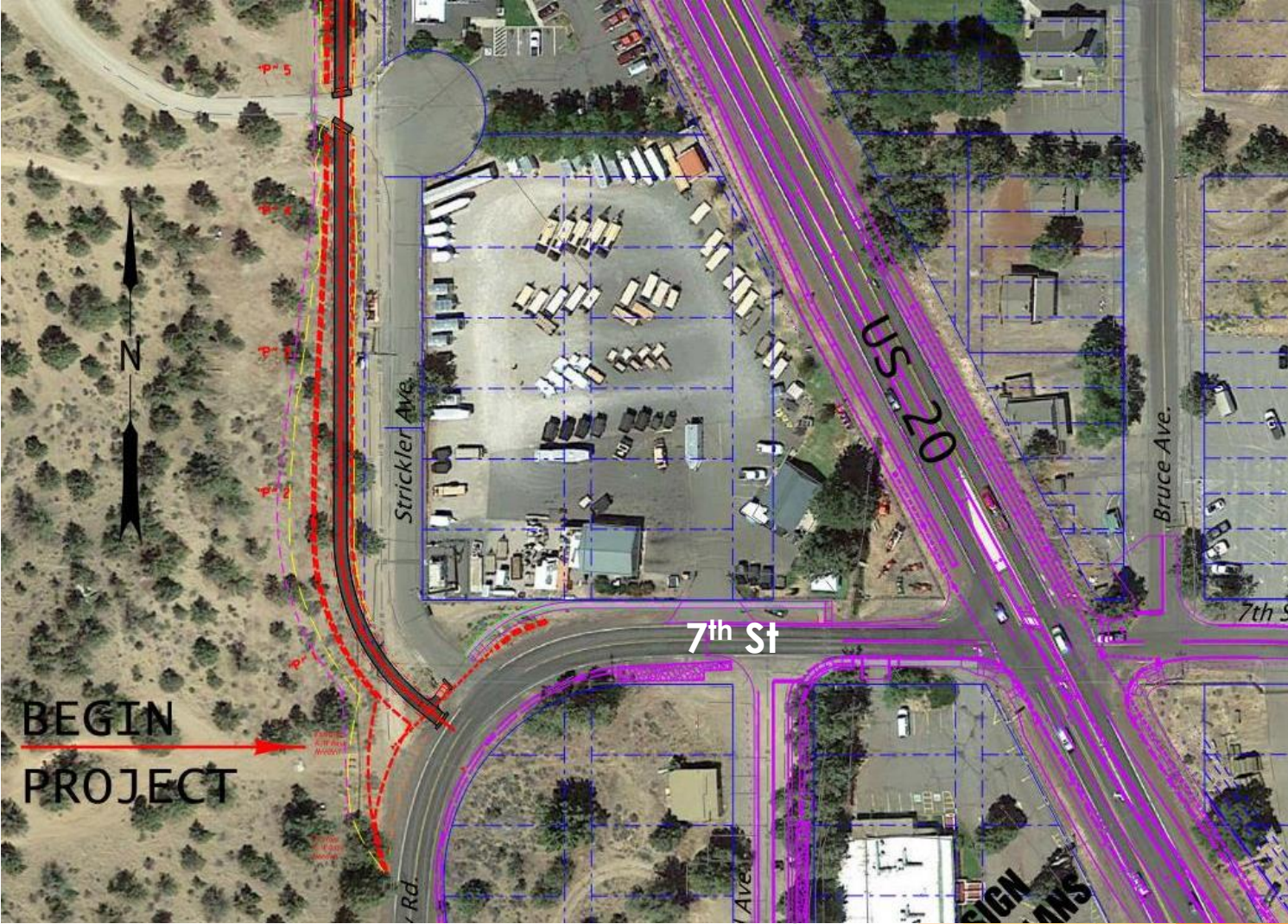
# Tumalo Multi-Use Path & Underpass @ 4<sup>th</sup> St.

- ▶ ODOT project as part of US 20/Cook Ave/ O. B. Riley Rd Roundabout



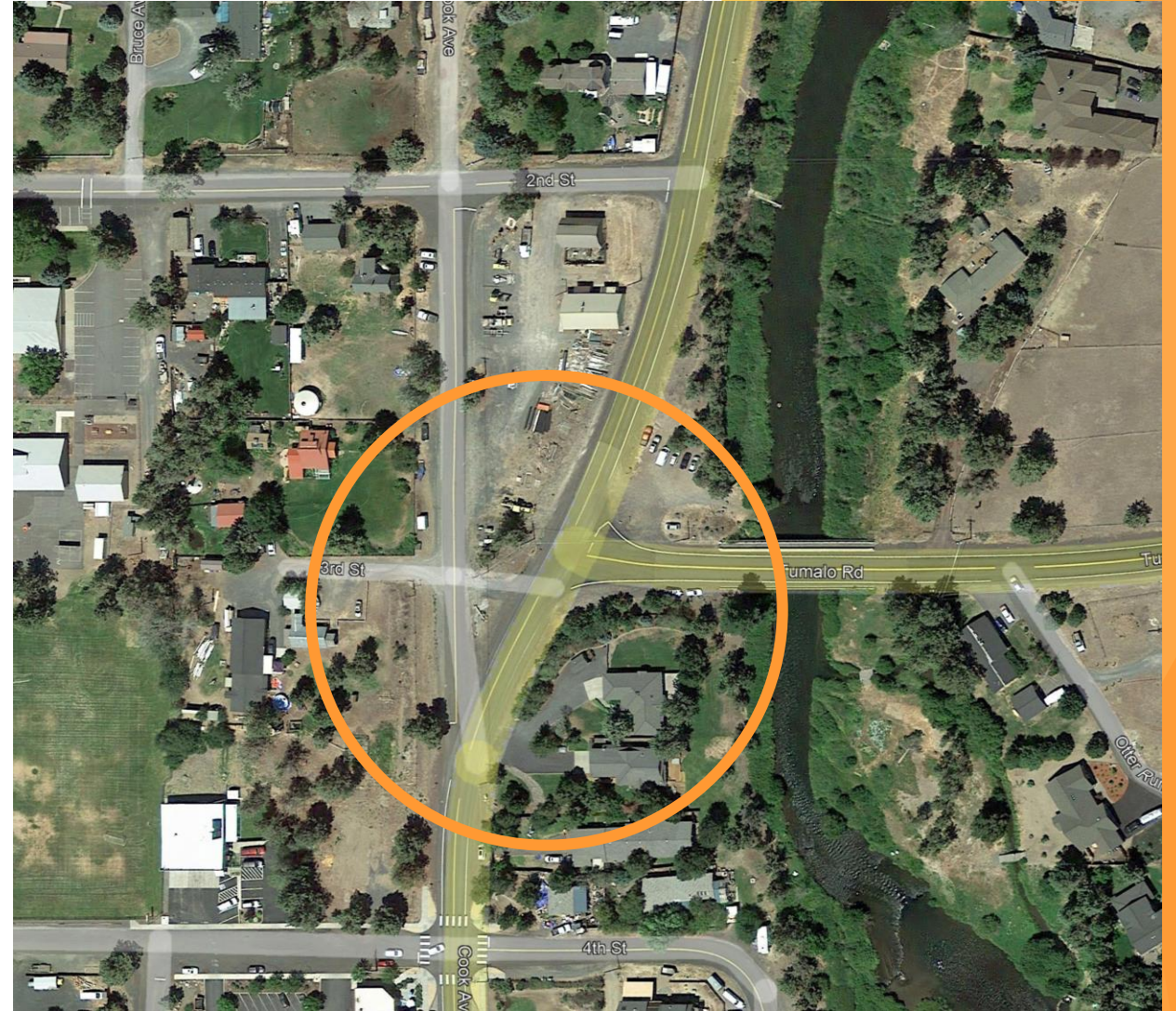
# Tumalo Multi-Use Path & Underpass

- ▶ ODOT project as part of US 20/Cook Ave/ O. B. Riley Rd Roundabout



# Cline Falls Rd/Tumalo Rd/ Cook Ave Intersection Improvement

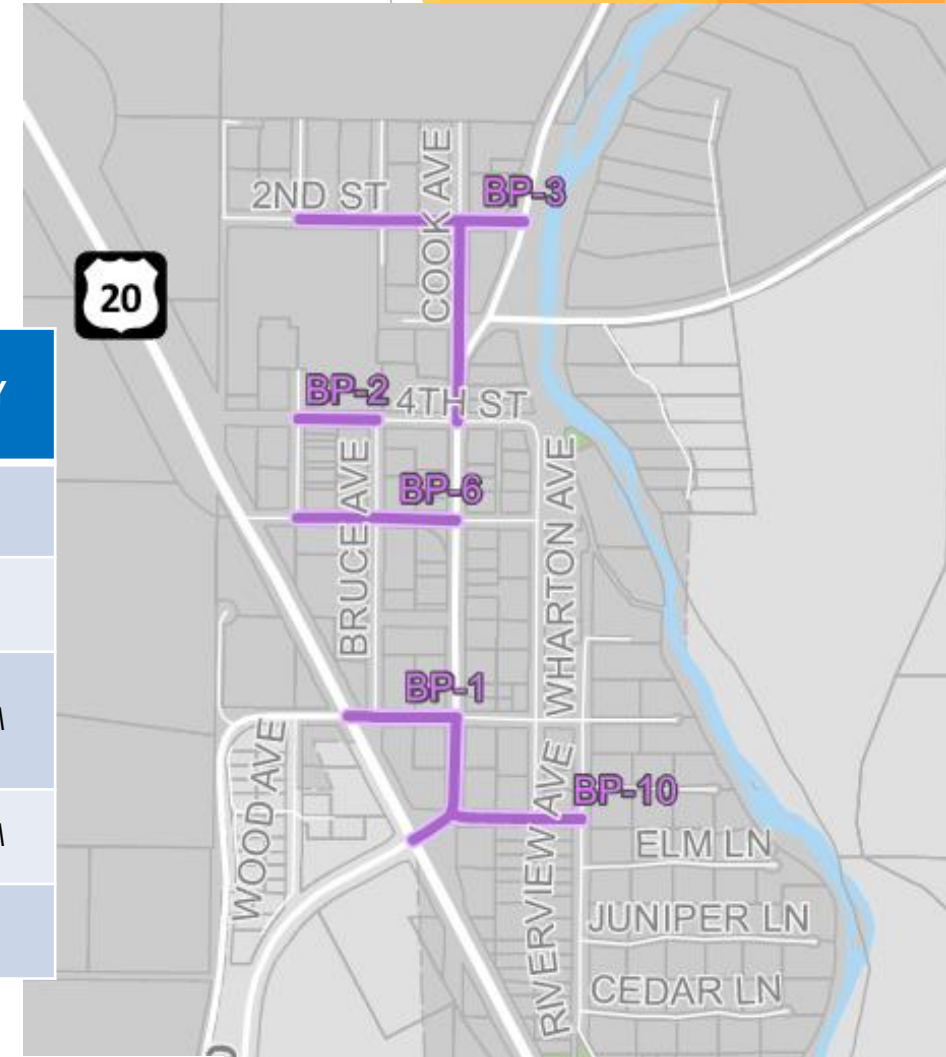
- ▶ Draft TSP project; medium priority
- ▶ Needed for safety, excess speeds entering Cook/downtown
- ▶ Potential roundabout or realignment



# Other Sidewalk Improvement Needs

▶ Draft TSP projects

| ID    | ROAD                                    | BEGIN    | END           | DESCRIPTION                   | PRIORITY |
|-------|---|----------|---------------|-------------------------------|----------|
| BP-1  | 7TH ST (TUMALO)                         | US 20    | COOK AVE      | 5' SIDEWALK ON BOTH SIDES     | HIGH     |
| BP-2  | 4TH ST (TUMALO)                         | WOOD AVE | BRUCE AVE     | 5' SIDEWALKS ON BOTH SIDES    | HIGH     |
| BP-3  | 2ND ST/COOK AVE SIDEWALKS (SRTS-TUMALO) | US 20    | TUMALO SCHOOL | 5' SIDEWALKS IN AREAS WITHOUT | MEDIUM   |
| BP-6  | 5TH ST (TUMALO)                         | WOOD AVE | COOK AVE      | 5' SIDEWALKS ON BOTH SIDES    | MEDIUM   |
| BP-10 | 8TH ST (TUMALO)                         | COOK AVE | RIVERVIEW AVE | 5' SIDEWALKS ON BOTH SIDES    | LOW      |





# Cascades East Transit 2040 Master Plan

- ▶ **Route 29:** *Sisters-Bend Modifications to Route 29 for service between Sisters and Bend include improving local stop branding and amenities within Sisters; **providing a stop at Tumalo....***

# What Other Needs for Tumalo's Active Transportation?

- ▶ Connection from 4th St/underpass/multiuse trail?
- ▶ Others?





# Project Schedule

Tumalo Community Plan Active Transportation Plan

| Project Task                 | 2022 |     |     |           |           |           |     |           |     |           |     | 2023 |     |     |     |     |     |     |     |
|------------------------------|------|-----|-----|-----------|-----------|-----------|-----|-----------|-----|-----------|-----|------|-----|-----|-----|-----|-----|-----|-----|
|                              | Feb  | Mar | Apr | May       | Jun       | Jul       | Aug | Sep       | Oct | Nov       | Dec | Jan  | Feb | Mar | Apr | May | Jun | Jul | Aug |
| 1. Project Coordination      | ▶    | 🌐   |     |           |           |           |     |           |     |           |     |      |     |     |     |     |     |     |     |
| 2. Project Foundation        |      |     |     | 📄<br>TM 1 | 📄<br>TM 1 |           |     |           |     |           |     |      |     |     |     |     |     |     |     |
| 3. TCP Active Transportation |      |     |     | 👥         | 👥         | 📄<br>DC 1 | 👥   | 📄<br>DC 2 | 👥   | 📄<br>FC 1 | 👥   |      |     |     |     |     |     |     |     |
| 4. Adoption                  |      |     |     |           |           |           |     |           |     |           |     | 👥    |     |     |     |     |     |     |     |

Kick-off Meeting ▶     
 PMT Meeting 📞     
 Project Website 🌐     
 Public Event 👥     
 Draft Deliverable 📄     
 Final Deliverable 📄     
 Advisory Committee Meeting 👥     
 Planning Commission Work Session 👥

TM: Tech Memo     
 DC: Draft Concept     
 FC: Final Concept  
 TM#1: Plan, Policies, Existing Conditions  
 DC#1: Initial Concept for TCP Active Transportation Update  
 DC#2: Refined Concept for TCP Active Transportation Update  
 FC#1: Final Concept for TCP Active Transportation Update



# Next Steps

- ▶ Tech Memo 1 review - May
- ▶ Final Tech Memo 1- June
- ▶ Walking tour public event- June
- ▶ Draft Concept- July
- ▶ Advisory Committee meetings in May, June, August, and December

# Thank you for your willingness to improve active transportation in Tumalo!

Website: <https://projectcomment.com/tcpactivetransportationupdate>

Contact:

Karen Swirsky

[kswirsky@kittelton.com](mailto:kswirsky@kittelton.com)

541.639.8768

