








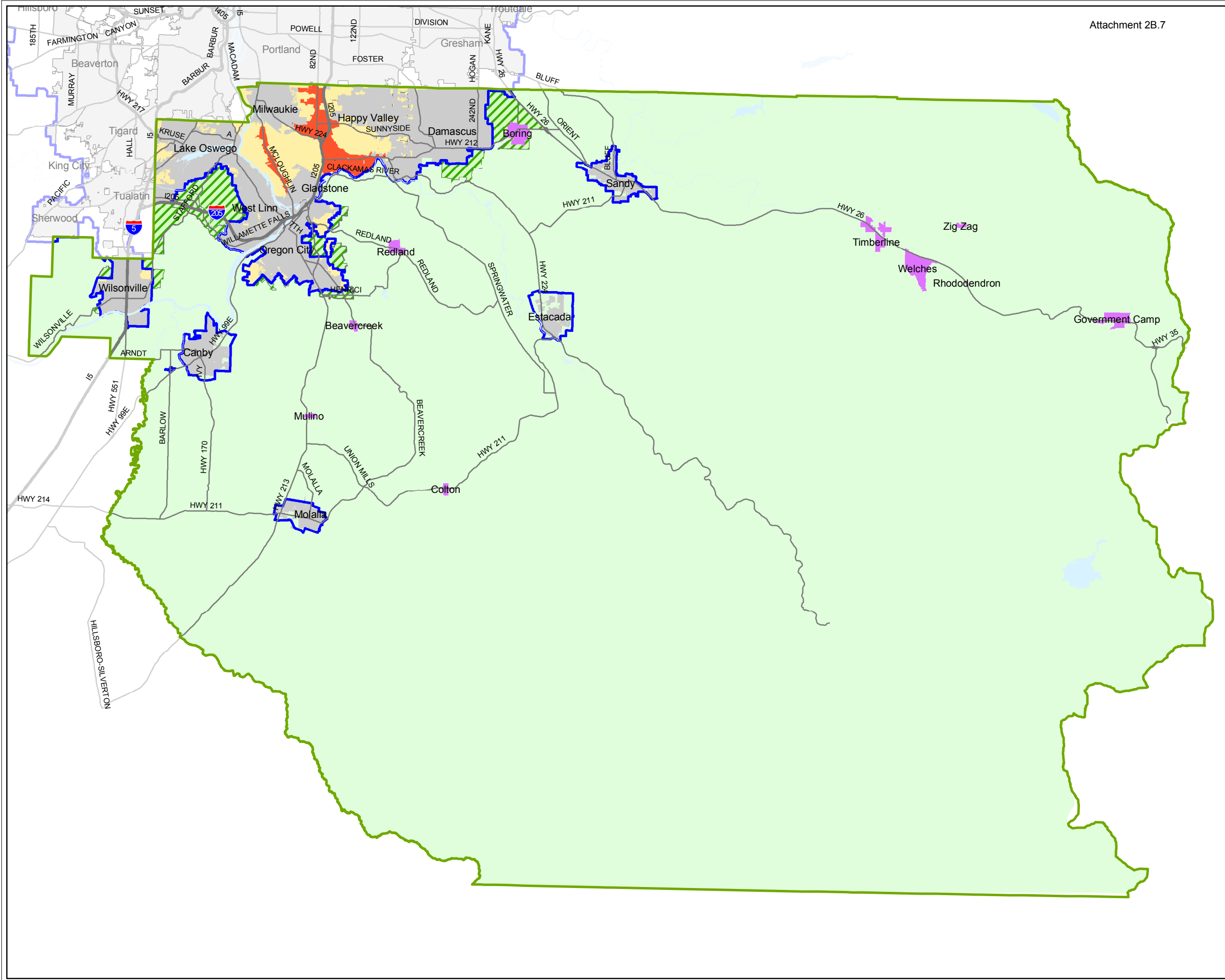




CLACKAMAS COUNTY TRANSPORTATION SYSTEM PLAN *Update*

Transportation System Plan Policy Areas

-  Unincorporated Communities
-  Rural/Agricultural/Forest Land
-  Urban Activity Center
-  Neighborhoods
-  Urban Reserve Areas
-  Incorporated Areas (Urban & Rural Cities)
-  Urban growth boundaries
-  Clackamas County Boundary
-  Rivers



November 2011

